New South Wales

Marine Parks Amendment (Batemans) Regulation 2006

under the

Marine Parks Act 1997

[*Enacting formula to be inserted*]

Minister for Primary Industries

Minister for the Environment

Explanatory note

The *Marine Parks Act 1997* and the *Marine Parks Regulation 1999* (the ***principal Regulation***) provide for the classification of areas within marine parks for different uses by means of zoning plans. Currently, the principal Regulation provides for four classes of zones in marine parks (sanctuary zones, habitat protection zones, general use zones and special purpose zones) and sets out objects and special provisions applying to those zones.

The object of this Regulation is to provide for a zoning plan for the Batemans Marine Park. The zoning plan, which is to be included in Schedule 1 to the principal Regulation, divides the Batemans Marine Park into the various zones and contains special provisions regulating and prohibiting the carrying out of certain activities in those zones.

The Regulation also makes a minor amendment to the general restrictions applying to marine parks, for law revision purposes.

This Regulation is made under the *Marine Parks Act 1997*, including sections 15, 16, 17 and 48 (the general regulation-making power).

Marine Parks Amendment (Batemans) Regulation 2006

Explanatory note

Marine Parks Amendment (Batemans) Regulation 2006

under the

Marine Parks Act 1997

1 Name of Regulation

This Regulation is the *Marine Parks Amendment (Batemans) Regulation 2006*.

2 Amendment of Marine Parks Regulation 1999

The *Marine Parks Regulation 1999* is amended as set out in Schedule 1.

Schedule 1 Amendments

(Clause 2)

[1] Clause 22 Domesticated animals

Insert after clause 22 (2):

(3) This clause applies subject to the *Companion Animals Act 1998*.

Note. The *Companion Animals Act 1998* allows assistance animals to be used by persons with a disability in public places.

[2] Schedule 1 Zoning plans for marine parks

Insert after Part 5:

Part 6 Batemans Marine Park Zoning Plan

Note. The GPS coordinates used in this Part to describe the boundaries of the zones of the Batemans Marine Park are given in degrees and decimal minutes using the Geocentric Datum of Australia 1994 (GDA 94).

Division 1 Preliminary

1 Definitions

(1) In this Part:

bait means any animal or plant, or part of any animal or plant, rigged on a fishing hook but does not include an artificial lure or artificial fly.

Chart AUS 191 means the charts published under that title by the Australian Hydrographic Service on 20 August 2004.

extensive aquaculture has the same meaning as it has in the *Fisheries Management (Aquaculture) Regulation 2002*.

hand held line has the same meaning as it has in clause 12 of this Regulation.

intensive aquaculture has the same meaning as it has in the *Fisheries Management (Aquaculture) Regulation 2002*.

map means a map set out in Division 10.

marine park means the Batemans Marine Park as described in Part 2 of the Proclamation made under sections 6 and 7 of the Act and published in Gazette No 49 on 7 April 2006 at page 2021.

regulatory authority means each of the following:

(a) the council of an area (within the meaning of the *Local Government Act 1993*) that adjoins the marine park,

(b) the Department of Primary Industries,

(c) the Department of Environment and Conservation,

(d) the Department of Planning,

(e) NSW Police,

(f) the Maritime Authority of NSW,

(g) the Department of Lands.

spear gun includes a spear, bow and arrow or other similar device.

table means a table set out in Division 11.

tidal lands means any area of land that is covered from time to time by tidal waters, and that is above the lowest astronomical tide level.

tidal waters means any area of waters of the sea or subject to tidal influence.

(2) In this Part, a reference to a net or trap that is also referred to in the *Fisheries Management (General) Regulation 2002* is a reference to that net or trap within the meaning of that Regulation.

Division 2 Sanctuary zones

2 Description of sanctuary zones

The sanctuary zones of the marine park are comprised of the following areas:

East Brush Island sanctuary zone (map 2)

An area bounded as follows:

(a) commencing on the mean high water mark of the northern coast of Brush Island at 35°31.594′S, 150°25.053′E (point 2),

(b) then due north for a distance of approximately 900 metres to 35°31.085′S, 150°25.053′E (point 233),

(c) then due east along the northern boundary of the marine park for a distance of approximately 3.5 kilometres to 35°31.085′S, 150°27.410’E (point 3),

(d) then generally south for a distance of approximately 2.2 kilometres to 35°32.250′S, 150°27.361′E (point 232),

(e) then generally south-west for a distance of approximately 1.3 kilometres to 35°32.629′S, 150°26.644′E (point 231),

(f) then due west for a distance of approximately 2.4 kilometres to 35°32.629′S, 150°25.053′E (point 230),

(g) then due north for a distance of approximately 1.4 kilometres to the point on the mean high water mark on the southern coast of Brush Island at 35°31.855′S, 150°25.053′E (point 1),

(h) then generally east, north and west along the mean high water mark on the eastern coast of Brush Island to the point of commencement,

as shown on map 2.

Belowla Island sanctuary zone (map 2)

An area bounded as follows:

(a) commencing at 35°33.055′S, 150°23.217′E (point 7),

(b) then due east for a distance of approximately 600 metres to 35°33.055′S, 150°23.639′E (point 8),

(c) then due south to 35°33.370′S, 150°23.639′E (point 229),

(d) then due west for a distance of approximately 600 metres to 35°33.370′S, 150°23.217′E (point 9),

(e) then due north to the point of commencement,

as shown on map 2.

Northern Murramarang Coast sanctuary zone (map 3)

An area bounded as follows:

(a) commencing on the 20 metre depth contour, as shown on Chart AUS 191, at 35°34.698′S, 150°22.258′E (point 13), approximately 500 metres east of O'Hara Island,

(b) then due east to the point the eastern boundary of the marine park intersects latitude 35°34.698′S (point 5),

(c) then generally south-west along the eastern boundary of the marine park for a distance of approximately 4.2 kilometres to the point the eastern boundary of the marine park intersects latitude 35°36.538′S (point 15),

(d) then due west to 35°36.538′S, 150°20.848′E (point 12), a point on the 20 metre depth contour, as shown on Chart AUS 191, approximately 1.1 kilometres due east of the point the mean high water mark on Clear Point intersects latitude 35°36.538′S,

(e) then generally northeast along the 20 metre depth contour, as shown on Chart AUS 191, to the point of commencement,

as shown on map 3.

Upper Durras Lake sanctuary zone (map 4)

An area bounded as follows:

the whole of the tidal waters and tidal lands to the mean high water mark of Durras Lake and its creeks, bays and tributaries upstream of the line between:

(a) the point (point 19) on the mean high water mark of the north-eastern bank of Durras Lake at 35°38.398′S, 150°16.638′E, and

(b) the point (point 20) on the mean high water mark of the western bank on Durras Lake nearest to 35°38.469′S, 150°16.316′E,

as shown on map 4.

Southern Murramarang Coast sanctuary zone (map 5)

An area bounded as follows:

(a) commencing on the mean high water mark between Emily Miller Beach and Dark Beach at 35°40.727′S, 150°18.281′E (point 25),

(b) then due east to the point on the eastern boundary of the marine park at 35°40.727′S, 152°22.345′E (point 24),

(c) then generally south along the eastern boundary of the marine park for a distance of approximately 2.8 kilometres to 35°42.149′S, 150°21.844′E (point 27),

(d) then due west to the mean high water mark on the northern end of Richmond Beach at 35°42.149′S, 150°17.088′E (point 28),

(e) then generally north-west along the mean high water mark of the southern Murramarang coast to the point of commencement,

as shown on map 5.

Tollgate Islands sanctuary zone (map 6)

An area bounded as follows:

(a) commencing on the mean high water mark of the southern-most tip of Reef Point at 35°43.122′S, 150°15.150′E (point 181),

(b) then generally east along the mean high water mark to the eastern-most tip of North Head at 35°43.237′S, 150°16.640′E (point 29),

(c) then due south for a distance of approximately 4.5 kilometres to 35°45.675′S, 150°16.640′E (point 182),

(d) then due west for a distance of approximately 2.2 kilometres to 35°45.675′S, 150°15.150′E (point 30),

(e) then due north to the point of commencement,

as shown on map 6.

Cullendulla Creek sanctuary zone (map 7)

An area bounded as follows:

the whole of the tidal waters and tidal lands to the mean high water mark of Cullendulla Creek and its creeks, bays and tributaries upstream of the line between:

(a) the point (point 225) the mean high water mark on the western bank of the entrance to Cullendulla Creek intersects latitude 35°42.054′S, and

(b) the point (point 226) the mean high water mark on the eastern bank of the entrance to Cullendulla Creek intersects latitude 35°42.054′S,

as shown on map 7.

Waterfall Creek sanctuary zone (map 8)

An area bounded as follows:

the whole of the tidal waters and tidal lands to the mean high water mark of Waterfall Creek and its creeks, bays and tributaries that are:

(a) upstream of the line between:

(i) the point (point 37) the mean high water mark of the western shore of Waterfall Creek intersects latitude 35°42.564′S, and

(ii) the point (point 38) the mean high water mark of the eastern shore of Waterfall Creek at 35°42.564′S, 150°08.329′E, and

(b) east of the line between:

(i) the point (point 36) the mean high water mark on the southern bank of the entrance to Mundarlow Deep Creek intersects latitude 35°42.662′S (at longitude 150°08.071′E), and

(ii) the point (point 35) the mean high water mark on the northern bank of the entrance to Mundarlow Deep Creek intersects latitude 35°42.592′S,

as shown on map 8.

Buckenbowra River sanctuary zone (map 8)

An area bounded as follows:

the whole of the tidal waters and tidal lands to the mean high water mark of the Buckenbowra River and its creeks, bays and tributaries upstream of the line between:

(a) the point (point 39) the mean high water mark on the northern bank of the Buckenbowra River intersects latitude 35°41.634′S (at longitude 150°07.328′E), and

(b) the point (point 40) the mean high water mark on the southern bank of the Buckenbowra River intersects latitude 35°41.719′S (at longitude 150°07.328′E),

as shown on map 8.

Pelican Inlet sanctuary zone (map 8)

An area bounded as follows:

the whole of the tidal waters and tidal lands to the mean high water mark of Pelican Inlet and its creeks, bays and tributaries upstream of the line between:

(a) the point (point 33) the mean high water mark on the western bank of the mouth of Pelican Inlet intersects latitude 35°42.059′S (at longitude 150°09.106′E), and

(b) the point (point 34) the mean high water mark on the eastern bank of the mouth of Pelican Inlet intersects latitude 35°42.025′S (at longitude 150°09.622′E),

as shown on map 8.

McLeod's Creek sanctuary zone (map 8)

An area bounded as follows:

the whole of the tidal waters and tidal lands to the mean high water mark of McLeod's Creek and its creeks, bays and tributaries upstream of the line between:

(a) the point (point 31) the mean high water mark on the western bank intersects 35°42.104′S (at longitude 150°10.372′E), and

(b) the point (point 32) the mean high water mark on the eastern bank of McLeods Creek intersects 35°42.124′S (at longitude 150°10.461′E),

as shown on map 8.

Black Rock sanctuary zone (map 6)

An area bounded as follows:

(a) commencing at 35°46.258′S, 150°14.750′E (point 183), approximately 600 metres north-west of the westernmost point of Black Rock,

(b) then due east to 35°46.257′S, 150°15.132′E (point 180), approximately 600 metres north-east of the easternmost point of Black Rock,

(c) then due south for a distance of approximately 1 kilometre to 35°46.797′S, 150°15.132′E (point 184),

(d) then due west for a distance of approximately 600 metres to 35°46.797′S, 150°14.750′E (point 179),

(e) then due north to the point of commencement,

as shown on map 6.

Burrewarra sanctuary zone (map 9)

An area bounded as follows:

(a) commencing at the southern end of Rosedale Beach at the point the mean high water mark intersects latitude 35°49.029′S (point 221),

(b) then generally north approximately 70 metres to 35°48.991′S, 150°13.751′E (point 220),

(c) then due east for a distance of approximately 700 metres to 35°48.991′S, 150°14.207′E (point 49), approximately 100 metres north-east of the most north-eastern point of Jimmies Island,

(d) then due south for a distance of approximately 2.8 kilometres to 35°50.507′S, 150°14.207′E (point 48),

(e) then due west for a distance of approximately 2.4 kilometres to 35°50.507′S, 150°12.614′E (point 53), approximately 700 metres from the southern tip of Long Nose Point,

(f) then due north to the mean high water mark on the southern tip of Long Nose Point at 35°50.131′S, 150°12.614′E (point 218),

(g) then generally north-east along the mean high water mark on the coast and Burrewarra Point to the point of commencement,

as shown on map 9 but not including the Guerrilla Bay habitat protection zone as described in Division 3.

Candlagan Creek sanctuary zone (map 9)

An area bounded as follows:

the whole of the tidal waters and tidal lands to the mean high water mark of Candlagan Creek and its creeks, bays and tributaries upstream of the line between:

(a) the point (point 90) on the mean high water mark on the northern bank of the entrance to Candlagan Creek at 35°50.541′S, 150°10.853′E, and

(b) the point (point 91) on the mean high water mark on the southern bank of the entrance to Candlagan Creek at 35°50.541′S, 150°10.747′E,

as shown on map 9.

Broulee Island sanctuary zone (map 10)

An area bounded as follows:

(a) commencing on the mean high water mark at the sand bar in Boat Harbour at 35º51.461′S, 150º10.992′E (point 214),

(b) then generally north-east to the most north-westerly point of Broulee Island at 35°51.326′S, 150º11.174′E (point 215),

(c) then generally north-east for a distance of approximately 300 metres to 35°51.207′S, 150°11.334′E (point 56),

(d) then due east for a distance of approximately 1.9km in a line of sight with Long Nose Point to 35°51.207′S, 150°12.614′E (point 217),

(e) then due south for a distance of approximately 900 metres to 35°51.684′S, 150°12.614′E (point 57),

(f) then due west for a distance of approximately 1.9 kilometres to 35º51.684′S, 150º11.389′E (point 58), approximately 100 metres from the southern tip of Broulee Island,

(g) then generally north-west to 35º51.527′S, 150º10.986′E (point 243),

(h) then generally north-west along the mean high water mark around Broulee Island to the point of commencement,

as shown on map 10.

South Broulee sanctuary zone (map 10)

An area bounded as follows:

(a) commencing 20 metres east of the Bengello boat ramp at the point the mean high water mark intersects latitude 35°51.599′S (point 212),

(b) then along the mean high water mark to 35°51.591′S, 150°10.804′E (point 244),

(c) then due east to 35°51.591′S,150°10.853′E (point 54),

(d) then generally south to 35°51.756′S, 150°10.853′E (point 55), approximately 50m from the rock platform,

(e) then generally west to 35°51.755′S, 150°10.686′E (point 213), approximately 50m from the rock platform,

(f) then north to the point of commencement,

as shown on map 10.

Bengello Beach sanctuary zone (map 10)

An area bounded as follows:

(a) commencing on the mean high water mark on the northern shore of the beach at 35°51.831′S, 150°09.992′E (point 59),

(b) then generally east to 35°51.831′S, 150°10.132′E (point 277),

(c) then generally south parallel to the coastline 250 metres seaward of the mean high water mark to 35°52.591′S, 150°09.516′E (point 276),

(d) then due west to the mean high water mark on Bengello Beach at 35°52.591′S, 150°09.355′E (point 211),

(e) then generally north along the mean high water mark of Bengello Beach to the point of commencement,

as shown on map 10.

Malabar Creek sanctuary zone (map 11)

An area bounded as follows:

the whole of the tidal waters and tidal lands to the mean high water mark of Malabar Creek and its creeks, bays and tributaries upstream of the line between:

(a) the point (point 176) the mean high water mark on the western bank of the entrance to the creek intersects latitude 35°54.102′S (at longitude 150°06.397′E), and

(b) the point (point 177) the mean high water mark on the eastern bank of the entrance to the creek intersects latitude 35°54.102′S (at longitude 150°06.484′E),

as shown on map 11.

Mullimburra sanctuary zone (map 12)

An area bounded as follows:

(a) commencing on the southern shore of Congo Beach, adjoining the northern Eurobodalla National Park boundary, at the point the mean high water mark intersects latitude 35°57.725′S (point 209),

(b) then due east to the point the eastern marine park boundary intersects latitude 35°57.725′S (point 96),

(c) then generally south-west and then generally south-east, along the eastern boundary of the marine park for a distance of approximately 7.5km, to the point the eastern marine park boundary intersects latitude 36°01.689′S (point 205),

(d) then due west to the point the mean high water mark intersects latitude 36°01.689′S (point 98),

(e) then following the mean high water mark north back to point of commencement,

as shown on map 12 but not including the Bingie (Grey Rocks) habitat protection zone, Meringo-Mullimburra Point habitat protection zone and Bingie Bingie Point habitat protection zone as described in Division 3.

Kellys Lake sanctuary zone (map 12)

An area bounded as follows:

the whole of the tidal waters and tidal lands to the mean high water mark of Kellys Lake and its creeks, bays and tributaries upstream of the line between:

(a) the point (point 84) the mean high water mark on the northern shore of Kellys Lake intersects latitude 36°0.394′S (at longitude 150°09.431′E), and

(b) the point (point 85) the mean high water mark on the southern shore of Kellys Lake intersects latitude 36°0.419′S (at longitude 150°09.431′E),

as shown on map 12.

Coila Lake and Creek sanctuary zone (map 12)

An area bounded as follows:

the whole of the tidal waters and tidal lands to the mean high water mark of Coila Lake and its creeks, bays and tributaries upstream of the line between:

(a) the point (point 172) on the mean high water mark on the south-western bank at 36°0.974′S, 150°06.931′E, and

(b) the point (point 171) on the mean high water mark on the north-eastern bank at 36°0.689′S, 150°07.546′E,

as shown on map 12.

Brou Beach sanctuary zone (map 13)

An area bounded as follows:

(a) commencing on the mean high water mark on the eastern-most point of Jemisons Point at 36°06.176′S, 150°08.259′E (point 99),

(b) then due south for a distance of approximately 2.2 kilometres to 36°07.394′S, 150°08.259′E (point 237),

(c) then generally south-west for a distance of approximately 700 metres to 36°07.686′S, 150°08.015′E (point 238),

(d) then due west for a distance of approximately 700 metres to the point the mean high water mark on the southern shore of the mouth of Brou Lake intersects latitude 36°07.685′S (at longitude 150°07.510′E) (point 239),

(e) then north to the mean high water mark on the northern shore of the mouth of Brou Lake at 36°07.357′S, 150°07.510′E (point 101),

(f) then generally continuing north along the mean high water mark of Brou Beach and then Jemisons Point to the point of commencement,

as shown on map 13 and including the whole of the tidal waters and tidal lands to the mean high water mark of Lake Tarourga and its creeks, bays and tributaries.

Brou Lake North sanctuary zone (map 13)

An area bounded as follows:

the whole of the tidal waters and tidal lands to the mean high water mark of Brou Lake and its creeks, bays and tributaries upstream of the line between:

(a) the point (point 167) the mean high water mark on the northern bank of Brou Lake intersects latitude 36°07.244′S (at longitude 150°06.736′E), and

(b) the point (point 168) the mean high water mark on the southern bank of Brou Lake intersects latitude 36°07.426′S (at longitude 150°06.736′E),

as shown on map 13.

Brou Lake South sanctuary zone (map 13)

An area bounded as follows:

the whole of the tidal waters and tidal lands to the mean high water mark of Brou Lake and its creeks, bays and tributaries upstream of the line between:

(a) the point (point 169) the mean high water mark on the northern bank of Brou Lake intersects latitude 36°07.611′S (at longitude 150°06.663′E), and

(b) the point (point 170) the mean high water mark on the southern bank of Brou Lake intersects at 36°07.969′S (at longitude 150°06.775′E),

as shown on map 13.

Kianga Lake sanctuary zone (map 14)

An area bounded as follows:

the whole of the tidal waters and tidal lands to the mean high water mark of Kianga Lake and its creeks, bays and tributaries upstream of the line between:

(a) the point (point 73), on the northern bank of Kianga Lake at 36°11.488′S, 150°07.930′E, and

(b) the point (point 74) on the southern bank of Kianga Lake at 36°11.552′S, 150°07.930′E,

as shown on map 14.

Clarks Bay sanctuary zone (map 14)

An area bounded as follows:

the whole of the tidal waters and tidal lands to the mean high water mark of Clarks Bay and its creeks, bays and tributaries upstream of the line between:

(a) the point (point 159) on the mean high water mark on the northern shore of Wagonga Inlet at 36°12.698′S, 150°06.103′E, and

(b) the point (point 160) at the mean high water mark on the southern shore of Clarks Bay at 36°12.885′S,150°05.956′E,

as shown on map 14, but not including the Black Bream Point habitat protection zone described in Division 3.

West Wagonga Inlet sanctuary zone (map 14)

An area bounded as follows:

the whole of the tidal waters and tidal lands to the mean high water mark of West Wagonga Inlet and its creeks, bays and tributaries upstream of the line between:

(a) the point (point 161) on the mean high water mark on the northern bank of Wagonga Inlet at 36°13.481′S, 150°04.460′E, and

(b) the point (point 162) on the mean high water mark of the southern shore of Wagonga Inlet at 36°13.581′S, 150°04.460′E,

as shown on map 14, but not including the Wagonga Forest (1) and Wagonga Forest (2) habitat protection zones described in Division 3.

Bullengella Lake sanctuary zone (map 15)

An area bounded as follows:

the whole of the tidal waters and tidal lands to the mean high water mark of Bullengella Lake and its creeks, bays and tributaries,

as shown on map 15.

Nangudga Lake sanctuary zone (map 15)

An area bounded as follows:

the whole of the tidal waters and tidal lands to the mean high water mark of Nangudga Lake and its creeks, bays and tributaries upstream of the line (following the western edge of the Princess Highway bridge) between:

(a) the point (point 144) on the northern bank of Nangudga Lake at 36°15.053′S, 150°08.225′E, and

(b) the point (point 143) on the southern bank of Nangudga Lake at 36°15.107′S, 150°08.225′E,

as shown on map 15.

Corunna Lake sanctuary zone (map 15)

An area bounded as follows:

the whole of the tidal waters and tidal lands to the mean high water mark of Olsens Creek and its creeks, bays and tributaries upstream of the line between:

(a) the point (point 139) on the eastern bank of Olsens Creek on the mean high water mark at 36°15.845′S, 150°07.640′E, and

(b) point 140 (the point on the western bank of Olsens Creek on the mean high water mark at 36°15.845′S, 150°07.478′E,

as shown on map 15.

Montague Island East sanctuary zone (map 16)

An area bounded as follows:

(a) commencing on the mean high water mark of the eastern coast of Montague Island at 36°14.678′S, 150°13.846′E (point 196),

(b) then due south for a distance of approximately 546 metres to the mean high water mark on the eastern-most point of Montague Island at 36°14.973′S, 150°13.846′E (point 106),

(c) then generally north along the mean high water mark of the eastern coast of Montague Island to the point of commencement,

as shown on map 16.

Montague Island South sanctuary zone (map 16)

An area bounded as follows:

(a) commencing on the mean high water mark on the south-eastern end of Montague Island at 36°15.373′S, 150°13.743′E (point 108),

(b) then due east for a distance of approximately 1.6km to 36°15.373’S′S, 150°14.847′E (point 102),

(c) then due south for a distance of approximate 1.4km to 36°16.143′S, 150°14.847′E (point 103),

(d) then due west for a distance of approximately 2.2km to 36°16.143′S, 150°13.374′E (point 109), a point in a direct line of sight with the south-western extremity of Montague Island at 36°15.373′S, 150°13.374′E (point 107),

(e) then due north for a distance of approximately 1.4km to point 107,

(f) then generally south-east then north along the mean high water mark of the southern coast of Montague Island to the point of commencement,

as shown on map 16.

Wallaga Offshore sanctuary zone (map 17)

An area bounded as follows:

(a) commencing at 36°19.698′S, 150°07.136′E (point 268), a point approximately 200 metres east of the mean high water mark of the beach at the southern end of Tilba Tilba Lake,

(b) then due east for a distance of approximately 5 kilometres to 36°19.698′S, 150°10.488′E (point 112),

(c) then due south for a distance of approximately 2.7 kilometres to the eastern marine park boundary at 36°21,165′S, 150°10.488′E (point 111),

(d) then following the eastern marine park boundary generally southwest for a distance of approximately 3 kilometres to 36°22.288′S, 150°09.035′E (point 190),

(e) then due west following the southern marine park boundary in direct line of sight with Muranna Point for a distance of approximately 6 kilometres to the point the southern marine park boundary intersects latitude 36°22.288′S (point 240),

(f) then following the southern marine park boundary along the mean high water mark to the point the marine park boundary intersects latitude 36°22.274′S (point 188),

(g) then generally north-east parallel to the shoreline approximately 200 metres seaward of the mean high water mark for an approximate distance of 700 metres to 36°21.911′S, 150°05.080′E (point 115),

(h) then due west to the point the mean high water mark on Wallaga Beach intersects latitude 36°21.911′S (point 187),

(i) then following the mean high water mark generally north along Wallaga Beach to the point the mean high water mark on Wallaga Beach intersects latitude 36°21.191′S (point 189),

(j) then due east for an approximate distance of 230 metres to 36°21.191′S, 150°05.581′E (point 116),

(k) then generally north-east at an approximate distance of 230 metres from the mean high water mark for a distance of approximately 3.4 kilometres to the point of commencement,

as shown on map 17.

Tilba Tilba Lake sanctuary zone (map 17)

An area bounded as follows:

(a) commencing on the western shore of Tilba Tilba Lake at the point the mean high water mark intersects latitude 36°19.209′S (at longitude 150°06.816′E) (point 135),

(b) then generally south-east to the eastern shore of Tilba Tilba Lake at the point the mean high water mark intersects latitude 36°19.260′S (at longitude 150°06.913′E) (point 136),

(c) then generally south-east along the mean high water mark of the eastern shore of Tilba Tilba Lake to the northern bank of the mouth of Tilba Tilba Lake at 36°19.670′S, 150°06.916′E (point 138),

(d) then due south to the southern bank of the mouth of Tilba Tilba Lake at 36°19.643′S, 150°06.916′E (point 137),

(e) then along the mean high water mark of the western shore to the point of commencement,

as shown on map 17.

Honeysuckle Island sanctuary zone (map 18)

An area bounded as follows:

(a) commencing on the mean high water mark of the eastern-most tip of Bridge Island in Wallaga Lake at 36°21.619′S, 150°04.450′E (point 118),

(b) then generally south-east to the mean high water mark on Honeysuckle Island at 36°21.754′S, 150°04.499′E (point 117),

(c) then generally north-west, then south, then south-east along the mean high water mark of Honeysuckle Island to the southern-most point of Honeysuckle Island at 36°21.891′S, 150°4.512′E (point 119),

(d) then generally south-west to the mean high water mark on the southern shore of Wallaga Lake at 36°22.002′S, 150°04.387′E (point 120),

(e) then generally north-west, then north-east along the mean high water mark of the southern shore of Wallaga Lake, the eastern side of Wallaga Lake Road causeway and Bridge Island to the point of commencement,

as shown on map 18.

Couria Bay sanctuary zone (map 18)

An area bounded as follows:

the whole of the tidal waters and tidal lands to the mean high water mark of Couria Bay and its creeks, bays and tributaries upstream of the line between:

(a) the point (point 125) on the north-eastern shore of Couria Bay the mean high water mark intersects latitude 36°21.084′S (at longitude 150°03.440′E), and

(b) the point (point 126) on the south-western shore of Couria Bay the mean high water mark intersects latitude 36°21.252′S (at longitude 150°03.440′E),

as shown on map 18 but not including the Couria Bay habitat protection zone described in Division 3.

Dignams Creek sanctuary zone (map 18)

An area bounded as follows:

the whole of the tidal waters and tidal lands to the mean high water mark of Dignams Creek and its creeks, bays and tributaries upstream of the line between:

(a) the point (point 129) on the mean high water mark on the northern bank of Wallaga Lake at 36°21.183′S, 150°02.171′E, and

(b) the point (point 130) on the mean high water mark on the southern bank of Wallaga Lake at the mouth of Dignams Creek at 36°21.345′S, 150°02.171′E,

as shown on map 18 but not including the Snake Island special purpose zone in Division 4.

Meads Bay sanctuary zone (map 18)

An area bounded as follows:

the whole of the tidal waters and tidal lands to the mean high water mark of the Meads Bay and its creeks, bays and tributaries upstream of the line between:

(a) the point (point 121) the mean high water mark on the western bank intersects latitude 36°22.897′S (at longitude 150°02.979′E), and

(b) the point (point 122) the mean high water mark on the eastern bank intersects latitude 36°22.921′S (at longitude 150°03.053′E),

as shown on map 18.

3 Fish cleaning

Despite clause 7 (1) (d) of this Regulation, a person may clean fish or fishing gear while in a sanctuary zone of the marine park at a fish cleaning facility (if any) designated by the relevant Ministers for that purpose.

4 Oyster depuration

Despite clause 11 (1) (c) of this Regulation, a person may carry out oyster depuration in a sanctuary zone of the marine park if the oyster depuration is carried out in accordance with the *Food Act 2003*.

5 Anchoring or mooring of vessels

Despite clause 9 of this Regulation, a vessel may be anchored or moored in any area of a sanctuary zone.

Division 3 Habitat protection zones

6 Description of habitat protection zones

The habitat protection zones of the marine park are comprised of the following areas:

Kioloa Habitat habitat protection zone (map 1)

An area bounded as follows:

(a) commencing on the north-western boundary of the marine park at the point the mean high water mark on the most northerly point of Murramarang Beach intersects latitude 35°31.085′S,

(b) then due east to the western boundary of the East Brush Island sanctuary zone at 35°31.085′S, 150°25.053′E,

(c) then due south to the mean high water mark of the northern coast of Brush Island at 35°31.594′S, 150°25.053′E,

(d) then generally west, south and north-east along the mean high water mark of the western coast of Brush Island to the point on the mean high water mark at 35°31.855′S, 150°25.053′E,

(e) then due south to 35°32.629′S, 150°25.053′E,

(f) then due east to 35°32.629′S, 150.25.484′E,

(g) then south-west for a distance of approximately 4.2 kilometres to 35°34.698′S, 150°24.270′E,

(h) then due west to the point on the mean high water mark at 35°34.698′S, 150°21.381′E,

(i) then generally north-east along the mean high water mark to the point of commencement,

as shown on map 1 but not including the Belowla Island sanctuary zone described in Division 2.

Swan Lagoon habitat protection zone (map 2)

An area bounded as follows:

the whole of the tidal waters and tidal lands to the mean high water mark of Swan Lagoon and its creeks, bays and tributaries upstream of the line between:

(a) the point (point 6) on the mean high water mark on the northern shore of Swan Lagoon at 35°33.079′S, 150°22.948′E, and

(b) the point (point 228) on the mean high water mark on the southern shore of Swan Lagoon at 35°33.137′S, 150°22.938′E,

as shown on map 2.

Clear Point habitat protection zone (map 3)

An area bounded as follows:

(a) commencing north of Clear Point at the point on the mean high water mark at 35°36.075′S, 150°20.500′E (point 17),

(b) then generally east to approximately 250 metres north-east of Clear Point at 35°36.075′S, 150°20.706′E (point 280),

(c) then due south to 35°36.283′S, 150°20.706′E (point 279),

(d) then due west to the point on the mean high water mark at 35°36.283′S, 150°20.299′E (point 267),

(e) then following the mean high water mark to the point of commencement,

as shown on map 3.

Durras habitat protection zone (map 1)

An area bounded as follows:

(a) commencing on Clear Point at the point the mean high water mark on Clear Point intersects latitude 35°36.538′S,

(b) then due east for a distance of approximately 4.6 kilometres to 35°36.538′S, 150°23.203′E,

(c) then generally south-west for a distance of approximately 8.6 kilometres to 35°40.727′S, 150°20.764′E,

(d) then due west following the northern boundary of the Southern Murramarang sanctuary zone to the mean high water mark between Darkes Beach and Emily Miller Beach at 35°40.727′S, 150°18.281′E,

(e) then generally north-east following the mean high water mark to the point of commencement,

as shown on map 1 and including the whole of the tidal waters and tidal lands to the mean high water mark of Durras Lake and its creeks, bays and tributaries downstream of the Upper Durras Lake sanctuary zone.

Clyde River habitat protection zone (map 1)

An area bounded as follows:

the whole of the tidal waters and tidal lands to the mean high water mark of the Clyde River and its creeks, bays and tributaries upstream of the line (following the northern edge of the Nelligen Bridge) between:

(a) the point the mean high water mark on the western bank intersects latitude 35°38.866′S, and

(b) the point the mean high water mark on the eastern bank intersects latitude 35°38.867′S,

as shown on map 1 but not including the Shallow Crossing habitat protection zone described in this Division.

Shallow Crossing habitat protection zone (map 1)

An area bounded as follows:

the whole of the tidal waters and tidal lands to the mean high water mark of the Clyde River and its creeks, bays and tributaries upstream of the line between:

(a) the point on the mean high water mark on the northern bank of the Clyde River at 35°32.374′S, 150°11.990′E, and

(b) the point on the mean high water mark on the southern bank of the Clyde River at 35°32.418′S, 150°11.990′E,

as shown on map 1.

Batemans Bay habitat protection zone (map 1)

An area bounded as follows:

(a) commencing at the point the mean high water mark at the northern end of Oaky Beach intersects latitude 35°42.149′S,

(b) then due east for approximately 4.3 kilometres to 35°42.149′S, 150°19.969′E,

(c) then generally south-west for a distance of approximately 16.5 kilometres to 35°50.251′S, 150°15.270′E,

(d) then generally south-west for approximately 9.2 kilometres to 35°54.252′S, 150°11.616′E,

(e) then generally south for approximately 6.4 kilometres to 35°57.725′S, 150°11.616′E,

(f) then due west to the point the mean high water mark intersects latitude 35°57.725′S,

(g) then generally north along the coastal mean high water mark to the point the seaward side of Batemans Bay Bridge intersects the mean high water mark on the southern shore of Batemans Bay,

(h) then north along the seaward edge of Batemans Bay Bridge to the point the seaward side of Batemans Bay Bridge intersects the mean high water mark of the northern shore of Batemans Bay,

(i) then east following the mean high water mark on the northern shore of Batemans Bay to the point of commencement,

as shown on map 1 but not including the Cullendulla Creek sanctuary zone, Tollgate Islands sanctuary zone, Black Rock sanctuary zone, Broulee Island sanctuary zone, Burrewarra sanctuary zone, South Broulee sanctuary zone, Bengello Beach sanctuary zone, Batemans Bay Marine special purpose zone and Hanging Rock Boat Ramp special purpose zone.

Tomaga River habitat protection zone (map 1)

An area bounded as follows:

the whole of the tidal waters and tidal lands to the mean high water mark of the Tomaga River and its creeks, bays and tributaries upstream of the line between:

(a) the point on the northern shore of the mouth of the Tomaga River at 35°50.224′S, 150°11.081′E, and

(b) the point on the southern shore of the mouth of the Tomaga River at 35°50.301′S, 150°11.081′E,

as shown on map 1.

Guerilla Bay habitat protection zone (map 9)

An area bounded as follows:

(a) commencing at the point the mean high water mark on the northern point of Guerilla Bay intersects latitude 35°49.452′S (at longitude 150°13.601′E) (point 51),

(b) then due south for approximately 400 metres to 35°49.683′S, 150°13.601′E (point 222),

(c) then generally south-east parallel to the northern shore of Burrewarra Point for approximately 550 metres to 35°49.805′S, 150°13.933′E (point 223),

(d) then due south to the point the mean high water mark intersects latitude 35°49.846′S (at longitude 150°13.933′E) (point 52),

(e) then following the mean high water mark generally west, then north, to the point of commencement,

as shown on map 9.

Burrewarra habitat protection zone (map 9)

An area bounded as follows:

(a) commencing at 35°48.991′S, 150°14.207′E (point 49),

(b) then due east for a distance of approximately 400 metres to 35°48.991′S, 150°14.476′E (point 50),

(c) then due south for a distance of approximately 2.8 kilometres to 35°50.507′S, 150°14.476′E (point 219),

(d) then due west for a distance of approximately 400 metres to 35°50.507′S, 150°14.207′E (point 48),

(e) then due north to the point of commencement,

as shown on map 9.

Meringo-Mullimburra Point habitat protection zone (map 12)

An area bounded as follows:

(a) commencing on the mean high water north of Mullimburra Point at 35°58.989′S, 150°09.158′E (at point 63),

(b) then generally east to 35°58.989′S, 150°09.243′E (point 274),

(c) then generally south parallel to the shoreline at a distance of approximately 100 metres seaward of the mean high water mark to 35°59.768′S, 150°09.811′E (point 275),

(d) then generally west to the mean high water mark at 35°59.764′S, 150°09.653′E (point 64),

(e) then generally north following the mean high water mark to the point of commencement,

as shown on map 12.

Congo Creek habitat protection zone (map 1)

An area bounded as follows:

the whole of the tidal waters and tidal lands to the mean high water mark of Congo Creek and its creeks, bays and tributaries upstream of the line between:

(a) the point the mean high water mark on the northern shore of Congo Creek intersects latitude 35°57.220′S (at longitude 150°09.625′E), and

(b) the point the mean high water mark on the southern shore of Congo Creek intersects latitude 35°57.247′S (at longitude 150°09.617′E),

as shown on map 1.

Bingie (Grey Rocks) habitat protection zone (map 12)

An area bounded as follows:

(a) commencing at the point the mean high water mark on Meringo Beach intersects latitude 36°0.290′S (at longitude 150°09.443′E) (point 208),

(b) then due east for approximately 200 metres to 36°0.290′S, 150°09.554′E (point 61),

(c) then generally north parallel to the shoreline at a distance of approximately 100 metres seaward of the mean high water mark to 36°0.017′S, 150°09.577′E (point 273),

(d) then generally west to the point the mean high water mark intersects latitude 36°0.019′S (at longitude 150°09.500′E) (point 62),

(e) then south along the mean high water mark to the point of commencement,

as shown on map 12.

Bingie Bingie Point habitat protection zone (map 12)

An area bounded as follows:

(a) commencing at the point the mean high water mark on the southern end of Meringo Beach intersects latitude 36°0.631′S (at longitude 150°09.482′E) (point 60),

(b) then due east for approximately 200 metres to 36°0.631′S, 150°09.601′E (point 206),

(c) then generally south parallel to the shoreline at a distance of approximately 100 metres seaward of the mean high water mark to 36°0.891′S, 150°09.687′E (point 272),

(d) then generally west to the mean high water mark at 36°0.891′S, 150°09.563′E (point 271),

(e) then north along the mean high water mark to the point of commencement,

as shown on map 12.

Bodalla habitat protection zone (map 1)

An area bounded as follows:

(a) commencing at the point the mean high water mark on the northern shoreline of Bingie Beach intersects latitude 36°01.689′S (at longitude 150°08.997′E),

(b) then due east for approximately 3.9 kilometres to 36°01.689′S, 150°11.618′E,

(c) then generally south for a distance of approximately 11.9 kilometres to 36°08.170′S, 150°10.488′E,

(d) then due south for a distance of approximately 21.5 kilometres to 36°19.698′S, 150°10.488′E,

(e) then due west to the point the mean high water mark intersects latitude 36°19.698′S (at longitude 150°06.989′E),

(f) then generally north along the mean high water mark to the point of commencement,

as shown on map 1 but not including the Fullers Beach special purpose zone, Mystery Bay special purpose zone or Brou Beach sanctuary zone.

Coila Lake habitat protection zone (map 1)

An area bounded as follows:

the whole of the tidal waters and tidal lands to the mean high water mark of the Coila Lake and its creeks, bays and tributaries that are:

(a) upstream of the line between:

(i) the point the mean high water mark on the northern shore of Coila Lake intersects latitude 36°02.888′S (at longitude 150°08.532′E), and

(ii) the point the mean high water mark on the southern shore of Coila Lake intersects latitude 36°03.024′S (at longitude 150°08.514′E), and

(b) downstream of the line between:

(i) the point (point 174) the mean high water mark on the eastern shore of Coila Lake intersects latitude 36°02.588′S (at longitude 150°08.152′E), and

(ii) the point the mean high water mark on the western shore of Coila Lake intersects latitude 36°02.468′S (at longitude 150°07.649′E),

as shown on map 1.

Tuross Lake and River habitat protection zone (map 1)

An area bounded as follows:

the whole of the tidal waters and tidal lands to the mean high water mark of the Tuross Lake and Tuross River system and its creeks, bays and tributaries upstream of the line between:

(a) the point on the northern shore of the opening to Tuross Lake at 36°03.965′S, 150°08.095′E, and

(b) the point on the southern shore of the opening to Tuross Lake at 36°04.050′S, 150°08.095′E,

as shown on map 1.

Lake Brunderee habitat protection zone (map 1)

An area bounded as follows:

the whole of the tidal waters and tidal lands to the mean high water mark of Lake Brunderee and its creeks, bays and tributaries upstream of the line between:

(a) the point the mean high water mark on the northern shore of Lake Brunderee intersects latitude 36°05.641′S (at longitude 150°08.217′E), and

(b) the point the mean high water mark on the southern shore of Lake Brunderee intersects latitude 36°05.641′S (at longitude 150°08.237′E),

as shown on map 1.

Lake Dalmeny (Mummaga Lake) habitat protection zone (map 1)

An area bounded as follows:

the whole of the tidal waters and tidal lands to the mean high water mark of Lake Dalmeny and its creeks, bays and tributaries upstream of the line between:

(a) the point on the northern shore of the opening to Lake Dalmeny at 36°09.715′S, 150°07.553′E, and

(b) the point on the southern shore of the opening to Lake Dalmeny at 36°09.744′S, 150°07.596′E,

as shown on map 1.

Wagonga Inlet habitat protection zone (map 14)

An area bounded as follows:

the whole of the tidal waters and tidal lands to the mean high water mark of the Wagonga Inlet and its creeks, bays and tributaries that are:

(a) upstream of the line between:

(i) the point (point 154) the mean high water mark on the northern shore of Wagonga Inlet intersects latitude 36°12.687′S (at longitude 150°07.971′E), and

(ii) the point (point 153) the mean high water mark on the southern shore of Wagonga Inlet intersects latitude 36°12.687′S (at longitude 150°08.038′E), and

(b) downstream of the eastern boundary of the Wagonga Inlet sanctuary zone,

as shown on map 14 but not including the Black Bream Point habitat protection zone, Narooma habitat protection zone, Lewis Island habitat protection zone, Clarks Bay sanctuary zone, Mill Bay special purpose zone or Narooma Wharf special purpose zone.

Lewis Island habitat protection zone (map 14)

An area bounded as follows:

(a) commencing at the point the mean high water mark on the northern shore of Wagonga Inlet intersects latitude 36°12.550′S (at longitude 150°07.109′E) (point 149),

(b) then generally south-west to 36°12.588′S, 150°07.103′E (point 202),

(c) then generally south-west to 36°12.639′S, 150°07.056′E (point 201),

(d) then generally west to the point the mean high water mark on the northern shore of Wagonga Inlet intersects latitude 36°12.657′S (at longitude 150°06.988′E) (point 150),

(e) then generally north-west and east along the mean high water mark of the northern shore of Wagonga Inlet to the point of commencement,

as shown on map 14.

Narooma habitat protection zone (map 14)

An area bounded as follows:

(a) commencing at the point the mean high water mark on the southern shore of Wagonga Inlet intersects latitude 36°12.757′S (at longitude 150°07.479′E) (point 147),

(b) then generally north to 36°12.729′S, 150°07.479′E (point 269),

(c) then generally east parallel to the shoreline at a distance of approximately 100 metres seaward of the mean high water mark to 36°12.813′S, 150°07.666′E (point 270),

(d) then generally south to the point the mean high water mark on the southern shore of Wagonga Inlet intersects latitude 36°12.856′S (at longitude 150°07.666′E) (point 148),

(e) then along the mean high water mark to the point of commencement,

as shown on map 14.

Black Bream Point habitat protection zone (map 14)

An area bounded as follows:

(a) commencing at the point the mean high water mark on the western shore of Clarks Bay intersects latitude 36°12.857′S (at longitude 150°05.855′E) (point 157),

(b) then generally south-east to the point the mean high water mark on the southern shore of Clarks Bay intersects latitude 36°12.885′S (at longitude 150°05.956′E) (point 160),

(c) then generally west along the mean high water mark to the point of commencement,

as shown on map 14.

Wagonga Head habitat protection zone (map 14)

An area bounded as follows:

(a) commencing at the point the mean high water mark south of the entrance to Wagonga Inlet intersects latitude 36°12.769′S (at longitude 150°08.136′E) (point 152),

(b) then due east to 36°12.769′S, 150°08.234′E (point 278),

(c) then south-east to the point the mean high water mark intersects latitude 36°12.945′S (at longitude 150°08.371′E) (point 151),

(d) then along the mean high water mark to the point of commencement,

as shown on map 14.

Wagonga Forest (1) habitat protection zone (map 14)

An area bounded as follows:

(a) commencing at the point the mean high water mark on the western shore of Bilba Bilba Creek intersects latitude 36°12.986′S (at longitude 150°04.018′E) (point 164),

(b) then generally east to 36°12.992′S, 150°04.048′E (point 286),

(c) then generally south to 36°13.052′S, 150°04.051′E (point 288),

(d) then generally south-west to 36°13.089′S, 150°04.034′E (point 289),

(e) then generally west to the point the mean high water mark intersects latitude 36°13.090′S (at longitude 150°03.985′E) (point 163),

(f) then along the mean high water mark to the point of commencement,

as shown on map 14.

Wagonga Forest (2) habitat protection zone (map 14)

An area bounded as follows:

(a) commencing at the point the mean high water mark on the western shore of Bilba Bilba Creek intersect latitude 36°12.722′S (point 166),

(b) then generally east to 36°12.722′S, 150°03.916′E (point 282),

(c) then generally east to 36°12.729′S, 150°03.942′E (point 283),

(d) then generally south-east to 36°12.750′S, 150°03.959′E (point 284),

(e) then generally south to 36°12.797′S, 150°03.960′E (point 285),

(f) then generally south-west to the point the mean high water mark intersects latitude 36°12.813′S (point 165),

(g) then along the mean high water mark to the point of commencement,

as shown on map 14.

Little Lake habitat protection zone (map 1)

An area bounded as follows:

the whole of the tidal waters and tidal lands to the mean high water mark of Little Lake, south of Wagonga Inlet, and its creeks, bays and tributaries upstream of the line between:

(a) the point the mean high water mark on the northern shore of Little Lake intersects latitude 36°13.424′S (at longitude 150°08.451′E), and

(b) the point the mean high water mark on the southern shore of Little Lake intersects latitude 36°13.446′S (at longitude 150°08.451′E),

as shown on map 1.

Nangudga Lake habitat protection zone (map 15)

An area bounded as follows:

the whole of the tidal waters and tidal lands to the mean high water mark of Nangudga Lake and its creeks, bays and tributaries downstream of the line (following the western edge of the Princess Highway bridge) between:

(a) the point (point 144) on the northern bank of Nangudga Lake at 36°15.107′S, 150°08.225′E, and

(b) the point (point 143) on the southern bank of Nangudga Lake at 36°15.107′S, 150°08.225′E,

as shown on map 15.

Montague Island habitat protection zone (map 1)

An area bounded as follows:

(a) commencing at the point the marine park boundary north-west of Montague Island intersects latitude 36°11.639′S (at longitude 150°12.706′E),

(b) then east along the boundary of the marine park approximately 3.3 kilometres to the point the marine park boundary north-east of Montague Island intersects latitude 36°11.708′S (at longitude 150°14.847′E),

(c) then due south approximately 12.4 kilometres to the point the marine park boundary south-east of Montague Island intersects latitude 36°18.421′S (at longitude 150°14.847′E),

(d) then west along the boundary of the marine park for approximately 3.3km to the point the marine park boundary south-west of Montague Island intersects latitude 36°18.509′S (at longitude 150°12.706′E),

(e) then due north to the point of commencement,

as shown on map 1 but not including the Montague Island (Inner) habitat protection zone, Montague Island East sanctuary zone and Montague Island South sanctuary zone.

Montague Island (Inner) habitat protection zone (map 16)

An area bounded as follows:

(a) commencing at the point the mean high water mark on the west coast of Montague Island intersects latitude 36°14.636′S (at longitude 150°13.429′E) (point 192),

(b) then due north for approximately 340 metres to 36°14.448′S, 150°13.429′E (point 193),

(c) then due east for approximately 600 metres to 36°14.448′S, 150°13.846′E (point 194),

(d) then due south to the point the mean high water mark on the north-eastern extremity of Montague Island intersects latitude 36°14.609′S (at longitude 150°13.846′E) (point 195),

(e) then west along the mean high water mark to the point of commencement,

as shown on map 16.

North Wallaga Beach habitat protection zone (map 17)

An area bounded as follows:

(a) commencing on the mean high water mark near the southern end of Tilba Tilba Lake at 36°19.698′S, 150°06.989′E (point 197),

(b) then due east to approximately 200 metres from the mean high water mark of Wallaga Beach at 36°19.698′S, 150°07.136′E (point 268),

(c) then generally south-west parallel to the shoreline at a distance of approximately 200 metres seaward of the mean high water mark to 36°21.191′S, 150°05.581′E (point 116),

(d) then due west to the point the mean high water mark of the northern end of Wallaga Beach intersects latitude 36°21.191′S (at longitude 150°05.423′E) (point 189),

(e) then generally north along the coastal mean high water mark of the northern end of Wallaga Beach to the point of commencement,

as shown on map 17.

Little Lake (2) habitat protection zone (map 1)

An area bounded as follows:

the whole of the tidal waters and tidal lands to the mean high water mark of Little Tilba Lake and its creeks, bays and tributaries upstream of the line between:

(a) the point the northern shore of the lake intersects the mean high water mark (36°20.310′S, 150°06.094′E), and

(b) the point the southern shore of the lake intersects the mean high water mark (36°21.911′S, 150°05.080′E),

as shown on map 1.

South Wallaga Beach habitat protection zone (map 18)

An area bounded as follows:

(a) commencing at the point the mean high water mark on Wallaga Beach intersects latitude 36°21.911′S (at longitude 150°04.932′E) (point 187),

(b) then due east to 36°21.911′S, 150°05.080′E (point 115 at),

(c) then parallel to the shoreline approximately 200 metres seaward of the mean high water mark to the point the mean high water mark on the headland near the mouth of Wallaga Lake intersects latitude 36°22.274′S (at longitude 150°04.868′E) (point 188),

(d) then following the mean high water mark along the headland near the mouth of Wallaga Lake and the southern shore of Wallaga Lake west to the point the mean high

water mark on Wallaga Lake intersects latitude 36°22.002′S (at longitude 150°04.387′E) (point 120),

(e) then generally north-east to the point the mean high water mark on Honeysuckle Island intersects latitude 36°21.891′S (at longitude 150°04.512′E) (point 119),

(f) then following the mean high water mark around the eastern shore of Honeysuckle Island to the point the mean high water mark on Honeysuckle Island intersects latitude 36°21.754′S (at longitude 150°04.499′E) (point 117),

(g) then north-west to, at the eastern-most tip of Bridge Island, the point the mean high water mark on Bridge Island intersects latitude 36°21.619′S (at longitude 150°04.450′E) (point 118),

(h) then following the mean high water mark on Bridge Island generally east to 36°21.549’S, 150°04.503′E (point 128), adjacent to Wallaga Lake Road, at,

(i) then north-east along the eastern side of Wallaga Lake Road causeway to the point the mean high water mark on the northern shore of Wallaga Lake intersects latitude 36°21.524′S (at longitude 150°04.572′E) (point 127),

(j) then following the mean high water mark east and north to the point of commencement,

as shown on map 18.

Couria Bay habitat protection zone (map 18)

An area bounded as follows:

the whole of the tidal waters and tidal lands to the mean high water mark of Couria Bay and its creeks, bays and tributaries upstream of the line between:

(a) the point (point 124) the mean high water mark on the eastern shore of Couria Bay intersects latitude 36°20.650′S (at longitude 150°03.187′E), and

(b) the point (point 123) the mean high water mark on the western shore of Couria Bay intersects latitude 36°20.649′S (at longitude 150°03.100′E),

as shown on map 18.

7 Taking of certain plants permitted in habitat protection zones

(1) Despite clause 11 (1) (b) of this Regulation, a person may take a plant of a species listed in Table A, by hand or using a knife, a

spade, a fork or a pump, for recreational purposes, in a habitat protection zone of the marine park.

(2) Despite clause 11 (1) (b) of this Regulation, a person may take not more than 20 kg in a day of any species of marine seaweed from a beach within a habitat protection zone.

(3) Nothing in this clause permits a person to take a plant in a habitat protection zone that is listed in Table E.

Note. Clause 11 of this Regulation makes it an offence to harm a plant or damage, take or interfere with any part of the habitat in a habitat protection zone except with the consent of the relevant Ministers.

8 Permitted fishing activities

Note. Clause 12 of this Regulation makes it an offence to take or attempt to take fish in a habitat protection zone unless the person is engaging in a permitted fishing activity referred to in that clause. A permitted fishing activity includes the taking of fish by a method that is permitted by the zoning plan for a marine park. This clause sets out such permitted fishing activities (in addition to those described in clause 12).

(1) Clause 12 (1) of this Regulation (relating to permitted fishing activities) applies to the habitat protection zone of the marine park subject to the provisions of this Part. Accordingly, that subclause is not to be construed as authorising any fishing activity that would contravene this clause.

(2) Subject to clause 9 of this Part, the following fishing activities are permitted in a habitat protection zone of the marine park:

(a) **Netting—general**

The taking of any fish of a kind that may lawfully be taken in the habitat protection zone by use of one of the following nets, if the use of the net to take that fish is lawful under the *Fisheries Management Act 1994*:

(i) push or scissors net (prawns),

(ii) hoop or lift net,

(b) **Purse seine net**

The taking of any fish of a kind that may lawfully be taken in the habitat protection zone by use of a purse seine net, if the use of the net to take that fish is lawful under the *Fisheries Management Act 1994*, but only in the following areas of the marine park:

(i) the Kioloa habitat protection zone,

(ii) the oceanic area of the Durras habitat protection zone,

(iii) the Batemans Bay habitat protection zone,

(iv) the Bodalla habitat protection zone,

(c) **Submersible lift net (bait)**

The taking of any fish of a kind that may lawfully be taken in the habitat protection zone by use of a submersible lift net (bait), if the use of the net to take that fish is lawful under the *Fisheries Management Act 1994*, but only if it is used to take fish for use as bait (and not for the purposes of sale) and only in the following areas of the marine park:

(i) the Kioloa habitat protection zone,

(ii) the oceanic area of the Durras habitat protection zone,

(iii) the Batemans Bay habitat protection zone,

(iv) the Bodalla habitat protection zone,

(d) **Haul netting**

The taking of any fish of a kind that may lawfully be taken in the habitat protection zone by use of a hauling net (general purpose) or a pilchard, anchovy and bait net (hauling), if the use of the net to take that fish is lawful under the *Fisheries Management Act 1994*, but only from the beaches set out in Table D,

(e) **Garfish net**

The taking of any fish of a kind that may lawfully be taken in the habitat protection zone by use of a garfish net (bullringing), if the use of the net to take that fish is lawful under the *Fisheries Management Act 1994*,

(f) **Set line, dropline or drift line**

The taking of any fish of a kind that may lawfully be taken in the habitat protection zone by use of a set line, dropline or drift line, if the use of the line to take that fish is lawful under the *Fisheries Management Act 1994*,

(g) **Fish and lobster trapping**

The taking of any fish of a kind that may lawfully be taken in the habitat protection zone by use of a fish trap or lobster trap, if the use of the trap to take that fish is lawful under the *Fisheries Management Act 1994*,

(h) **Eel and crab trapping**

The taking of any fish of a kind that may lawfully be taken in the habitat protection zone by use of an eel trap or crab trap, if the use of the trap to take that fish is lawful under the *Fisheries Management Act 1994*,

(i) **Collecting**

The taking of any fish of a kind that may lawfully be taken in the habitat protection zone by hand picking within the meaning of Division 5 of Part 8 of the *Fisheries Management (General) Regulation 2002*, if the use of that method to take that fish is lawful under the *Fisheries Management Act 1994*.

Note. The taking of fish in a habitat protection zone of the marine park is subject to the provisions of the *Fisheries Management Act 1994* and the regulations under that Act. Part 3 of the *Fisheries Management (General) Regulation 2002* also sets out requirements in relation to the lawful use of fishing gear such as traps and nets.

9 Prohibited fishing activities

Note.

1 Clause 12 (2) of this Regulation makes it an offence to take or attempt to take fish while in the habitat protection zone unless the person complies with any restrictions imposed on that activity by the zoning plan for the marine park. This clause imposes such restrictions.

2 Clause 12 (3) of this Regulation provides that a person does not commit an offence under clause 12 for anything done with the consent of the relevant Ministers.

3 Clause 19 of this Part sets out various general fishing prohibitions.

(1) A person must not, while in a habitat protection zone of the marine park, take or attempt to take any fish of a species not listed in Table B.

(2) A person must not take or attempt to take fish using any of the following methods or nets in a habitat protection zone of the marine park:

(a) fish trawling,

(b) prawn trawling,

(c) estuary hauling,

(d) an estuary mesh net.

(3) A person must not, while in the Shallow Crossing habitat protection zone, take or attempt to take fish between 1 May and 30 November in any year (both dates inclusive).

(4) A person must not, in the prescribed habitat protection zones, take or attempt to take fish by use of the following methods:

(a) any fishing line rigged with bait,

(b) any fishing line rigged with a wire trace,

(c) any net (other than a landing net),

(d) from a vessel at anchor,

(e) by spear or speargun.

(5) For the purposes of subclause (4), the ***prescribed habitat protection zones*** are the following:

(a) Burrewarra habitat protection zone,

(b) between 1 November and 30 April in any year (both dates inclusive)—the Montague Island (Inner) habitat protection zone.

(6) Despite subclause (4), a person may take or attempt to take fish in the prescribed habitat protection zones in accordance with a licence granted under section 220ZW of the *Fisheries Management Act 1994*.

(7) A person must not take or attempt to take invertebrates and cunjevoi by hand picking within the meaning of Division 5 of Part 8 of the *Fisheries Management (General) Regulation 2002* from the habitat protection zones set out in Table E.

(8) A person must not take or attempt to take invertebrates by hand picking within the meaning of Division 5 of Part 8 of the *Fisheries Management (General) Regulation 2002* from the Narooma habitat protection zone other than by way of hand pumping.

10 Aquaculture

Despite clause 13 of this Regulation, aquaculture is not permissible in a habitat protection zone of the marine park, except within the leased area of any class 1 lease within the meaning of the *Fisheries Management (Aquaculture) Regulation 2002*.

11 Oyster depuration

Despite clause 11 (1) (c) of this Regulation, a person may carry out oyster depuration in a habitat protection zone of the marine park if the oyster depuration is carried out in accordance with the *Food Act 2003*.

Division 4 Special purpose zones

12 Description of special purpose zones

The special purpose zones of the marine park are comprised of the following areas:

Northern Murramarang Coast special purpose zone (map 3)

An area bounded as follows:

(a) commencing at the point the mean high water mark on Island Beach intersects latitude 35°34.698′S (at longitude 150°21.387′E) (point 11),

(b) then due east to 35°34.698′S, 150°22.258′E (point 13), a point on the 20 metre depth contour, as shown on Chart AUS 191,

(c) then generally south-west along the 20 metre depth contour, as shown on Chart AUS 191, to 35°36.538′S, 150°20.848′E (point 12),

(d) then due west to Clear Point at the point the mean high water mark on Clear Point intersects latitude 35°36.538′S (at longitude 150°20.119′E) (point 18),

(e) then generally north-east along the mean high water mark to the point of commencement,

as shown on map 3 but not including the Clear Point habitat protection zone.

Fullers Beach special purpose zone (map 15)

An area bounded as follows:

(a) commencing on the mean high water mark at the northern end of Fullers Beach at 36°15.998′S, 150°08.816′E (point 65),

(b) then due east for a distance of approximately 570 metres to 36°15.998′S, 150°09.201′E (point 200), a point on the 20 metre depth contour, as shown on Chart AUS 191,

(c) then generally south-west along the 20 metre depth contour, as shown on Chart AUS 191, to 36°16.791′S, 150°08.484′E (point 66),

(d) then due west to the mean high water mark on the southern end of Fullers Beach at 36°16.791′S, 150°08.093′E (point 199),

(e) then generally north-east along the mean high water mark on Fullers Beach to the point of commencement,

as shown on map 15.

Mystery Bay special purpose zone (map 17)

An area bounded as follows:

(a) commencing on the mean high water mark on the eastern tip of Boat Harbour Point at 36°18.279′S, 150°08.212′E (at point 67),

(b) then due east to 36°18.279′S, 150°08.632′E (point 198), a point on the 20 metre depth contour, as shown on Chart AUS 191,

(c) then generally south-west along the 20 metre depth contour, as shown on Chart AUS 191, to 36°19.234′S, 150°08.031′E (point 236),

(d) then due west to the mean high water mark on the southern end of Cape Dromedary at 36°19.234′S, 150°07.597′E (point 68),

(e) then generally north-east along the mean high water mark on Cape Dromedary to the point of commencement,

as shown on map 17.

Snake Island special purpose zone (map 18)

An area bounded as follows:

(a) commencing at the point the mean high water mark on the southern shore of Wallaga Lake intersects latitude 36°21.369′S (at longitude 150°02.139′E) (point 131),

(b) then generally south-west along the mean high water mark of the southern shore of Wallaga Lake to the point the mean high water mark on the southern shore of Wallaga Lake intersects latitude 36°21.620′S (at longitude 150°01.546′E) (point 134),

(c) then generally north-east to the western tip of Snake Island at the point the mean high water mark on the western tip of Snake Island intersects latitude 36°21.574′S (at longitude 150°01.604′E) (point 133),

(d) then generally east along the mean high water mark of the southern side of Snake Island to the point the mean high water mark on the eastern tip of Snake Island intersects latitude 36°21.381′S (at longitude 150°02.106′E) (point 132),

(e) then east to the point of commencement,

as shown on map 18.

Batemans Bay Marina special purpose zone (map 7)

An area bounded as follows:

the whole of the tidal waters and tidal lands to the mean high water mark of the Batemans Bay Marina landward of the line between:

(a) the point (point 253) on the mean high water mark on the western side of the entrance to the Batemans Bay Marina at 35°42.871′S, 150°11.386′E, and

(b) the point (point 254) on the mean high water mark on the eastern side of the entrance to the Batemans Bay Marina at 35°42.880′S, 150°11.403′E,

as shown on map 7.

Hanging Rock Boat Ramp special purpose zone (map 7)

An area bounded as follows:

the whole of the tidal waters and tidal lands to the mean high water mark upstream of the line between:

(a) the point (point 256) the Batemans Bay Hanging Rock public boat ramp intersects the mean high water mark at 35°43.059′S, 150°11.723′E, and

(b) the point (point 255) at 35°43.064′S, 150°11.734′E,

as shown on map 7.

Mill Bay Boat Ramp special purpose zone (map 14)

An area bounded as follows:

(a) commencing on the western shore of Mill Bay (on the north side of Wagonga Inlet) on the mean high water mark at 36°12.451′S, 150°07.484′E (point 259),

(b) then due east to the mean high water mark at 36°12.451′S, 150°07.546′E (point 260),

(c) then generally south-east along the mean high water mark of the northern shore of Wagonga Inlet to 36°12.545′S, 150°07.678′E (point 261),

(d) then generally west to 36°12.545′S, 150°07.262′E (point 257),

(e) then north to the mean high water mark at 36°12.513′S,150°07.262′E (point 258),

(f) then generally north-east along the mean high water mark of the northern bank of Wagonga Inlet to the point of commencement,

as shown on map 14.

Narooma Wharf special purpose zone (map 14)

An area bounded as follows:

(a) commencing on the south side of Wagonga Inlet on the mean high water mark at 36°12.897′S, 150°07.835′E (point 262),

(b) then generally north-east to 36°12.885′S, 150°07.842′E (point 263), approximately 25 metres from the mean high water mark,

(c) then generally south-east to the mean high water mark at 36°12.951′S, 150°08.005′E (point 264),

(d) then following the mean high water mark generally west to the point of commencement,

as shown on map 14.

Class 1 special purpose zone

An area comprised of the following areas:

(a) the leased area of any class 1 lease, within the meaning of the *Fisheries Management (Aquaculture) Regulation 2002*, in force immediately before the commencement of this Part that is bounded by a sanctuary zone of the marine park, and

(b) any priority oyster aquaculture area, within the meaning of the *NSW Oyster Industry Sustainable Aquaculture Strategy* as adopted by *State Environmental Planning Policy No 62—Sustainable Aquaculture*, that is bounded by a sanctuary zone of the marine park.

Class 2 special purpose zone

An area comprised of the leased area of any class 2 lease, within the meaning of the *Fisheries Management (Aquaculture) Regulation 2002*, in force immediately before the commencement of this Part.

Class 3 special purpose zone

An area comprised of the leased area of any class 3 lease, within the meaning of the *Fisheries Management (Aquaculture) Regulation 2002*, in force immediately before the commencement of this Part.

13 Special purpose zones—objects

(1) The object of the Northern Murramarang Coast, Fullers Beach and Mystery Bay special purpose zones is to provide a high level

of biodiversity conservation whilst allowing for the sustainable commercial harvest of abalone, sea urchin and turban shell in areas of critical importance to those fisheries in the marine park.

(2) The object of the Snake Island special purpose zone is to provide for traditional Aboriginal use.

(3) The object of the Batemans Bay Marina, Hanging Rock Boat Ramp, Mill Bay Boat Ramp and Narooma Wharf special purpose zones is to provide for marina infrastructure in Batemans Bay and Narooma.

(4) The object of the Class 1, Class 2 and Class 3 special purpose zones is to provide for the management of the kinds of aquaculture in respect of which a Class 1, Class 2 or Class 3 lease may be granted under the *Fisheries Management (Aquaculture) Regulation 2002*.

Note. Clauses 18A and 18B of this Regulation create offences relating to the taking or harming of plants, animals, fish and other materials in a special purpose zone.

14 Special purpose zones—fishing

(1) A person must not take or attempt to take fish in the Northern Murramarang Coast, Fullers Beach and Mystery Bay special purpose zones.

(2) Despite subclause (1), commercial abalone, urchin and turban shell harvesting is permitted in the Northern Murramarang Coast, Fullers Beach and Mystery Bay special purpose zones.

(3) A person must not take or attempt to take fish in the Snake Island special purpose zone unless the person does so with the consent of the relevant Ministers.

(4) A person must not take or attempt to take fish in any area the subject of an aquaculture lease that is adjacent to a sanctuary zone in the Class 1, Class 2 and Class 3 special purpose zones.

(5) Subclause (4) does not prevent the use of the leased area for aquaculture.

15 Oyster depuration

Despite clause 11 (1) (c) of this Regulation, a person may carry out oyster depuration in a special purpose zone of the marine park if the oyster depuration is carried out in accordance with the *Food Act 2003*.

Division 5 General use zone

16 Description of general use zones

The general use zone of the marine park is comprised of all parts of the marine park that are not included in a sanctuary zone, a habitat protection zone or a special purpose zone.

17 Fishing permitted

(1) A person must not take, or attempt to take, fish in the general use zone of the marine park unless the taking of the fish, and the method used to take the fish, is lawful under the *Fisheries Management Act 1994*.

(2) This clause is subject to the other provisions of this Regulation. Accordingly, this clause is not to be construed as authorising any fishing activity that would contravene another provision of this Regulation.

Note. Division 6 of this Part sets out some general restrictions on fishing in the marine park. Those provisions apply to the general use zone.

Division 6 General permissions and prohibitions

18 Aquaculture

Despite any other provision of this Regulation, intensive aquaculture is not permissible in any estuary in the marine park.

19 Fishing prohibitions

(1) Despite any other provision of this Regulation, a person must not take or attempt to take fish by use of a set line, dropline or drift line in the waters of the marine park between latitude 35°42.140′S and latitude 35°50.507′S.

(2) Despite any other provision of this Regulation, a person must not take or attempt to take fish by use of a set line, dropline or drift line within 1500 metres of the mean high water mark around Montague Island between 1 November and 30 April in any year (both dates inclusive).

(3) Despite any other provision of this Regulation, a person must not take or attempt to take fish in the marine park by use of a wire trace if the wire trace is used with any of the following:

(a) a set line,

(b) a dropline,

(c) a drift line.

(4) A person must not take or attempt to take fish in the waters of the marine park by use of any of the following lines if the line has more than 6 hooks and more than 10 lines attached:

(a) a set line,

(b) a dropline,

(c) a drift line.

(5) Despite any other provision of this Regulation, a person must not take or attempt to take fish in the marine park by use of a long line.

(6) Despite any other provision of this Regulation, a person must not dredge for scallops in the marine park.

20 Taking fish or plants for aquarium collection prohibited

(1) A person must not, while in any part of the marine park, take or attempt to take any fish or plant for aquarium collection purposes.

(2) A person does not commit an offence in respect of a contravention of subclause (1) if:

(a) the fish or plant the subject of the charge was taken while in a habitat protection zone or general use zone, and

(b) the activity was carried out with the consent of the relevant Ministers.

21 Collection of no more than 10 kg of shell and shell grit

(1) Despite clause 11 (1) (c) and 15 (1) (c) of this Regulation, a person may collect no more than 10 kg of shell or shell grit for recreational purposes while in a habitat protection zone or a general use zone of the marine park.

(2) Nothing in this clause permits a person to collect shell or shell grit in any part of a national park, national reserve or Aboriginal area (within the meaning of the *National Parks and Wildlife Act 1974*).

22 Collection of seaweed

A person must not take seaweed from a beach in the marine park that is, or is part of, a nature reserve, national park or Aboriginal area dedicated or reserved under the *National Parks and Wildlife Act 1974*.

Division 7 Species protection

23 Identification of protected species

For the purposes of clause 22A of this Regulation, any species listed in Table C is identified as a protected species for the purposes of the marine park.

Note. Clause 22A of this Regulation prohibits a person in a marine park from taking or harming, or attempting to take or harm, any species identified in a zoning plan as a protected species. A contravention of that prohibition is designated as a serious offence.

Division 8 Domesticated animals

24 Restrictions on domesticated animals

(1) Despite clause 22 (1) of this Regulation, a person may bring a domesticated animal into the following parts of the marine park:

(a) tidal lands of the marine park that are not directly seaward of:

(i) a nature reserve, national park or Aboriginal area dedicated or reserved under the *National Parks and Wildlife Act 1974* (subject to paragraph (c)), or

(ii) a place in which the animal is prohibited under the *Companion Animals Act 1998*,

(b) waters of the marine park that are not part of a nature reserve or national park dedicated or reserved under the *National Parks and Wildlife Act 1974* but only if the animal remains confined to a vessel,

(c) tidal lands of the marine park that are directly seaward of a nature reserve, national park or Aboriginal area dedicated or reserved under the *National Parks and Wildlife Act 1974* where permitted under a plan of management under that Act.

(2) Despite clause 22 (1) of this Regulation, a person may bring a domesticated animal into any part of the marine park if the animal is a dog being used by a police officer on official duty.

Note. Clause 22 of this Regulation makes it an offence to bring a domesticated animal into a marine park except with the consent of the relevant Ministers.

Division 9 Use, mooring and anchoring of vessels and vehicles

Note. Clause 27 of this Regulation makes it an offence to use, anchor or moor any motorised vessel or vehicle in a marine park in contravention of the zoning plan for the marine park.

25 Areas in which use of vehicles prohibited

(1) A person must not use a motorised vehicle in the marine park, except for the purpose of launching or retrieving a vessel from a designated boat-launching facility.

(2) This clause does not apply to or in respect of the following:

(a) an authorised vehicle, a police vehicle or an emergency vehicle,

(b) a person who has been issued with a permit by the council of an area (within the meaning of the *Local Government Act 1993*) that adjoins the marine park, authorising the use of a motorised vehicle and who is using the vehicle in accordance with that permit,

(c) a commercial fisher using the vehicle in the course of commercial fishing.

(3) In this clause:

authorised vehicle means a vehicle being used by an officer, employee or other authorised person acting on behalf of any of the following:

(a) a regulatory authority,

(b) any other government department or public or local authority,

(c) a surf life saving club.

designated boat-launching facility means a facility in the marine park designated by the Authority or another relevant government department or public or local authority as appropriate for boat-launching.

emergency vehicle has the meaning given by the *Road Transport (Vehicle Registration) Regulation 1998*.

police vehicle has the meaning given by the *Road Transport (Vehicle Registration) Regulation 1998*.

Note. Clause 27 of this Regulation makes it an offence to use any motorised vehicle in a marine park in contravention of the zoning plan for the marine park.

Division 10 Maps

Note. Map 1 provides an overview of the draft zoning scheme for the Batemans Marine Park. Maps 2–5 provide additional detail.

Map 1: Batemans Marine Park (Overview)

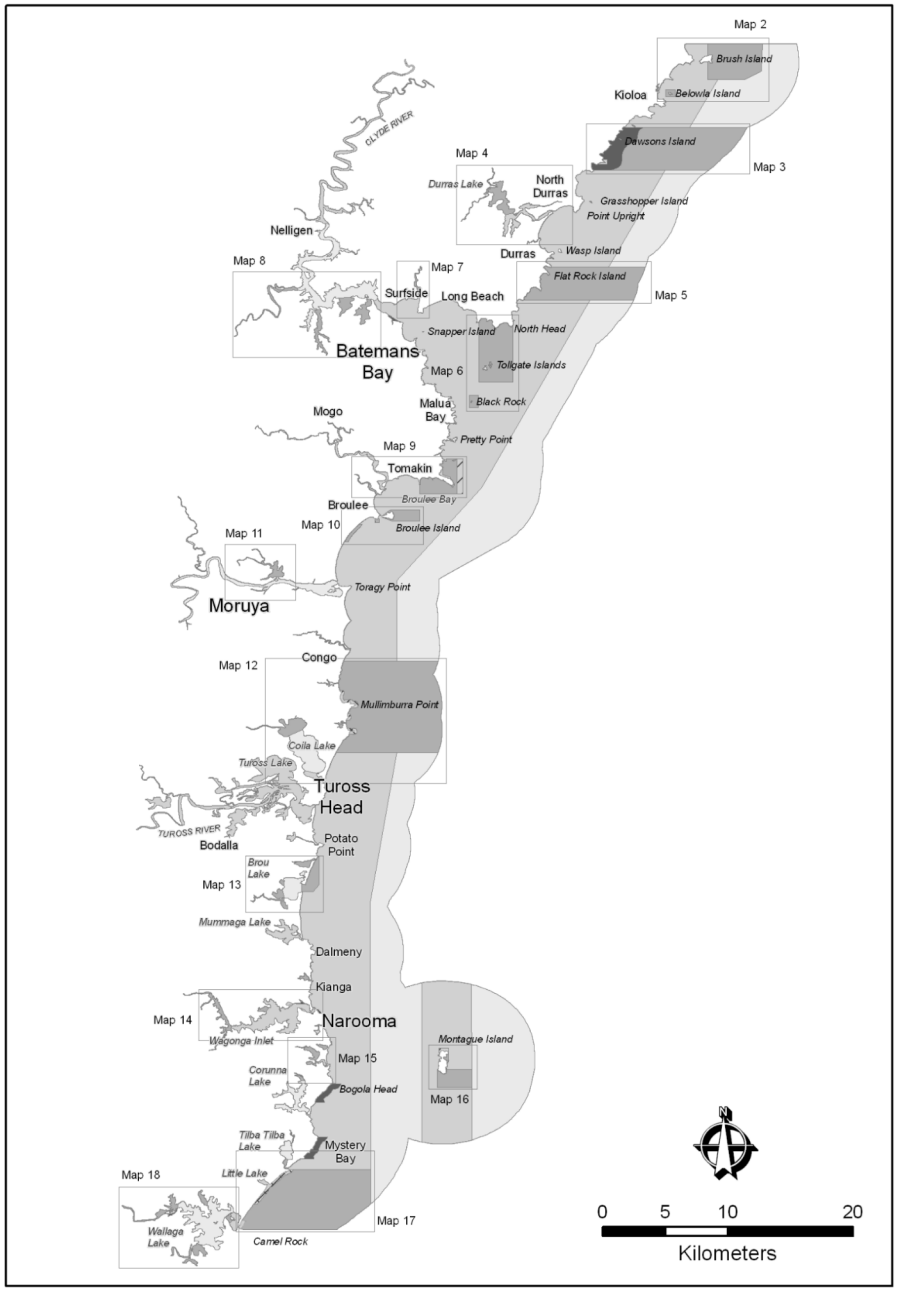

Map 2

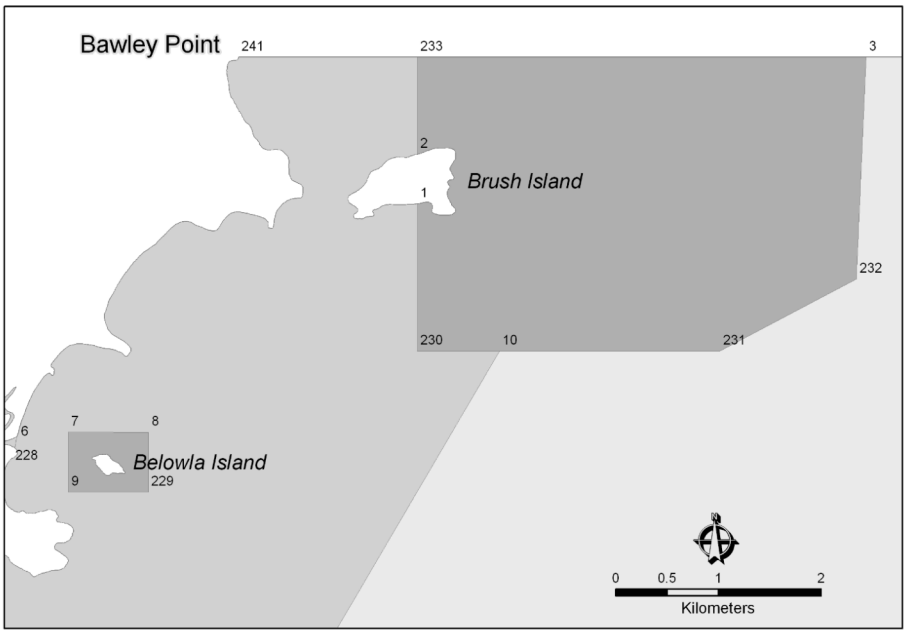
Bawley Point
241
233
3
2
1
Brush Island
232
230
10
231
7
8
6
228
Belowla Island
9
229
0
0.5
1
2
Kilometers

Map 3

Kioloa
O'Hara Island
11
13
4
5
Dawsons Island
17
280
297
279
Clear Point
18
12
14
15
Grasshopper Island
0 0.5 1 2
Kilometers

Map 4

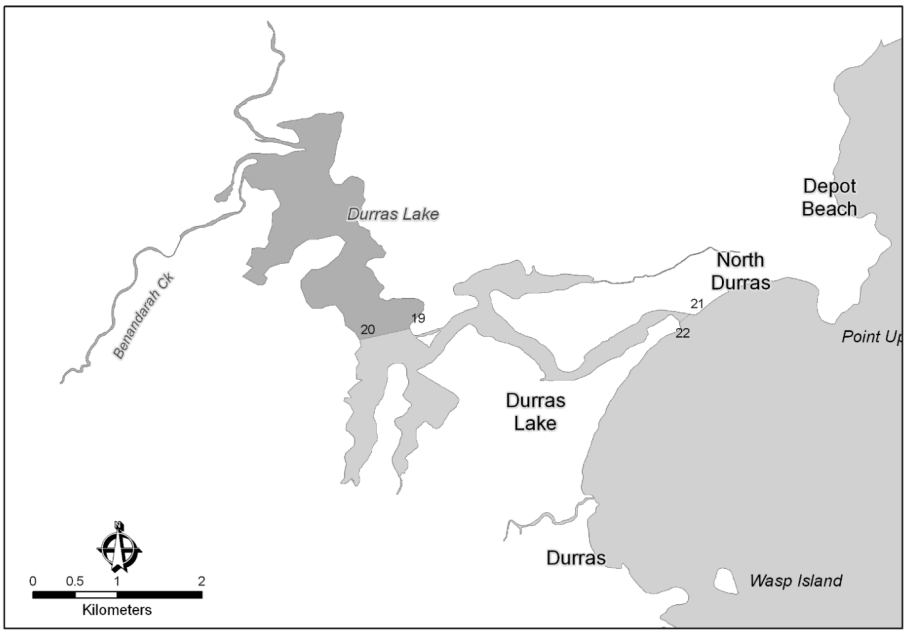
Durras Lake
Depot
Beach
North
Durras
Benandarah Ck
20
19
21
22
Durras
Lake
Durras
Wasp Island
0 0.5 1 2
Kilometers

Map 5

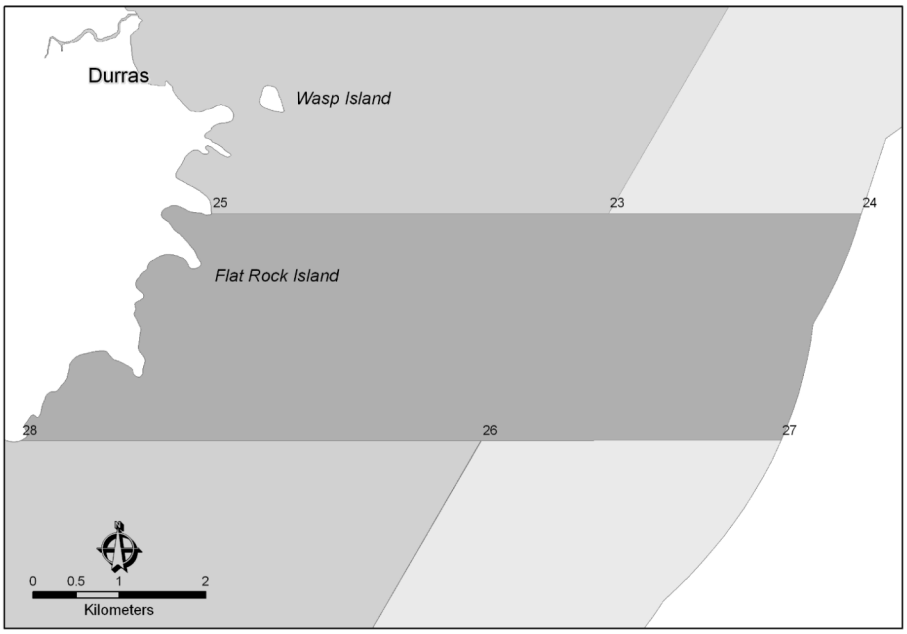
Durras
Wasp Island
25
23
24
Flat Rock Island
28
26
27
0 0.5 1 2
Kilometers

Map 6

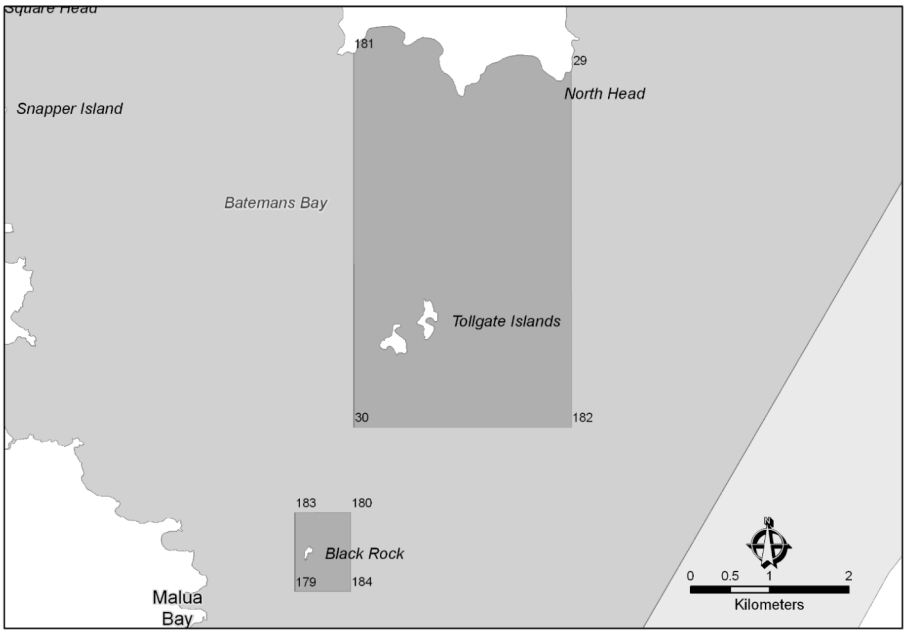
Square Head
181
29
North Head
Snapper Island
Batemans Bay
Tollgate Islands
30
182
183
180
Black Rock
179
184
Malua Bay
0 0.5 1 2
Kilometers

Map 7

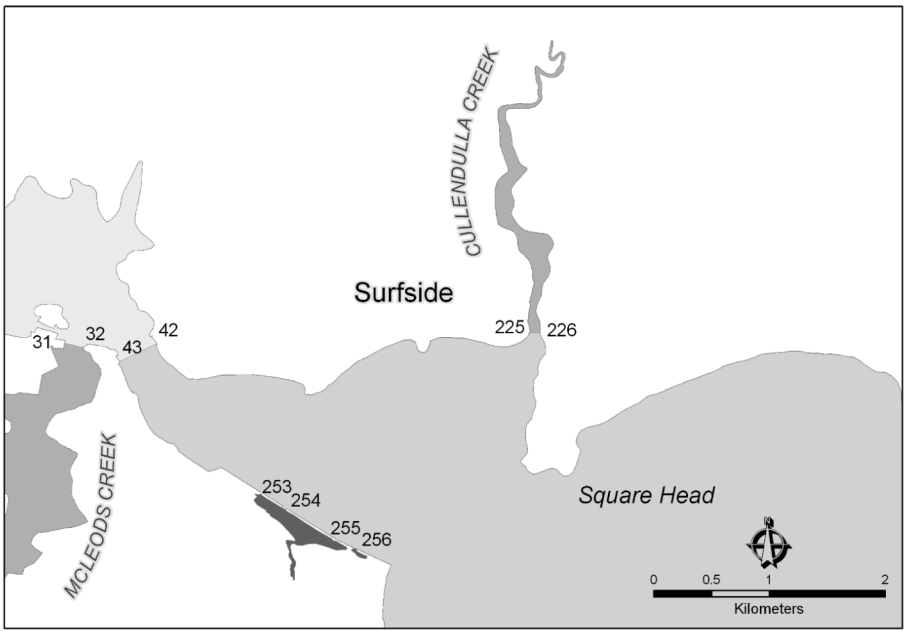
CULLENDULLA CREEK
Surfside
31
32
43
42
225
226
MCLEODS CREEK
253
254
255
256
Square Head
0
0.5
1
2
Kilometers

Map 8

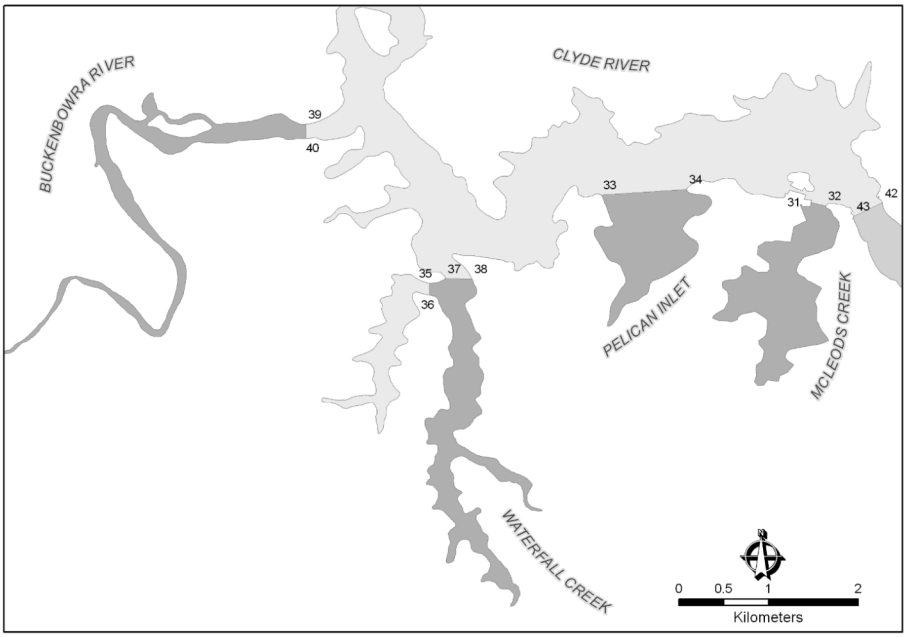
BUCKENBOWRA RIVER
CLYDE RIVER
39
40
33
34
31
32
43
42
35
37
38
36
PELICAN INLET
MCLEODS CREEK
WATERFALL CREEK
0
0.5
1
2
Kilometers

Map 9

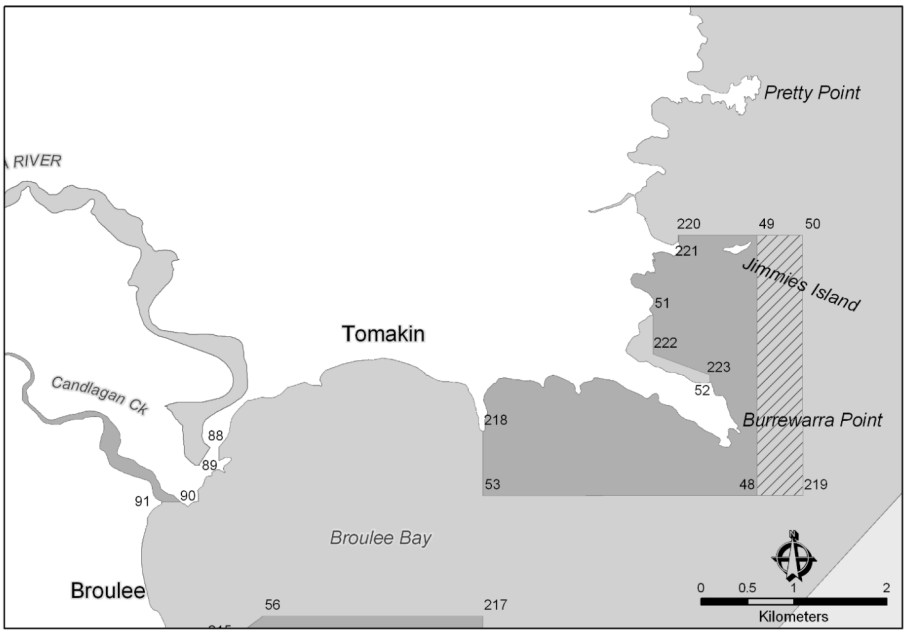
Pretty Point
RIVER
220
49
50
221
Jimmies Island
51
Tomakin
222
223
52
Candlagan Ck
218
Burrewarra Point
88
89
53
48
219
91
90
Broulee Bay
Broulee
56
217
0
0.5
1
2
Kilometers

Map 10

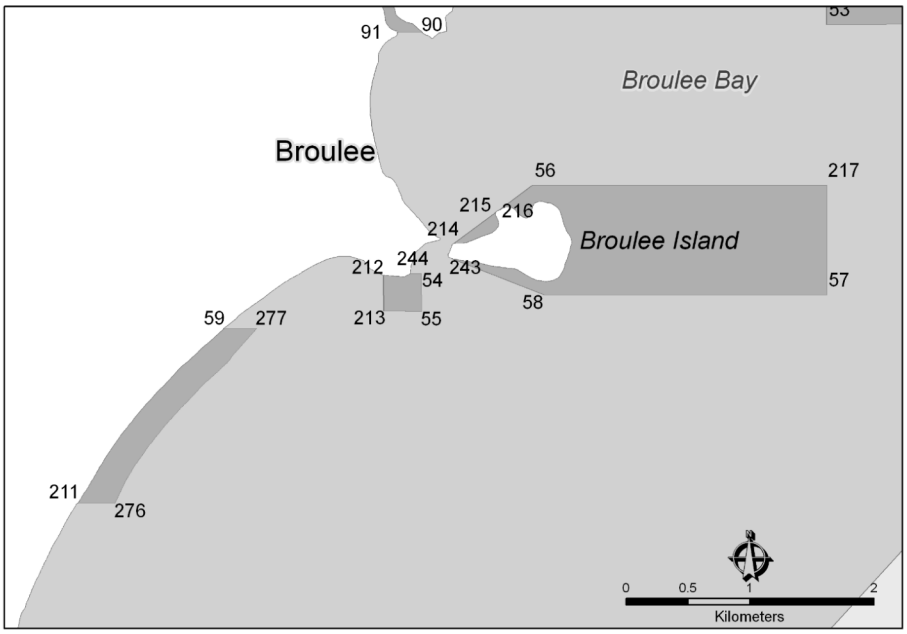
91
90
53
Broulee Bay
Broulee
56
217
215
216
214
Broulee Island
244
212
243
54
57
58
59
277
213
55
211
276
0
0.5
1
2
Kilometers

Map 11

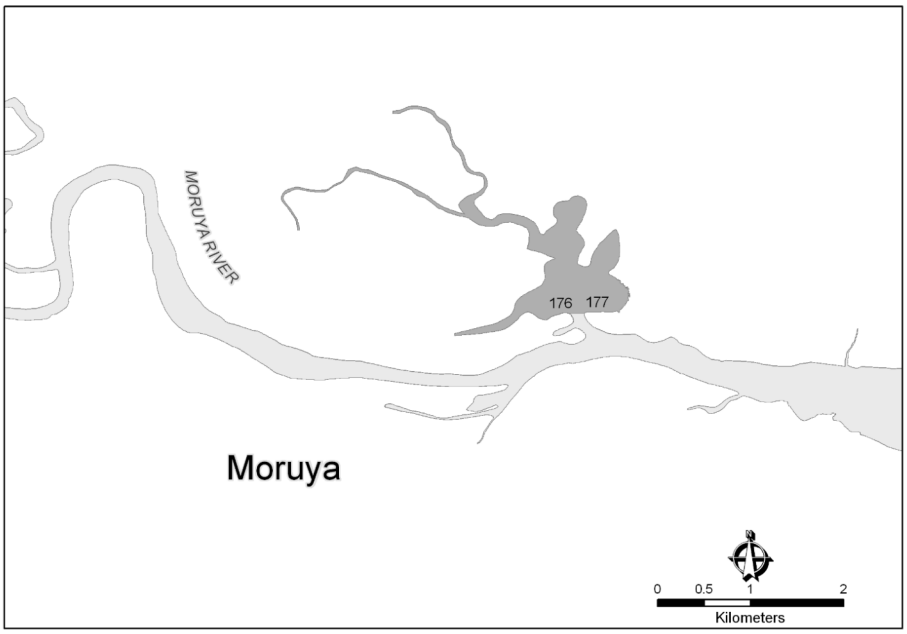

Map 12

209
97
96
86
87
63
274
Meringo Lake
Mullimburra Point
64
273
275
62
208
Kellys Lake
61
206
60
Bingie Bingie Point
271
272
171
172
Coila Lake
98
113
205
Tuross Lake
173
174
0 0.5 1 2
Kilometers

Map 13

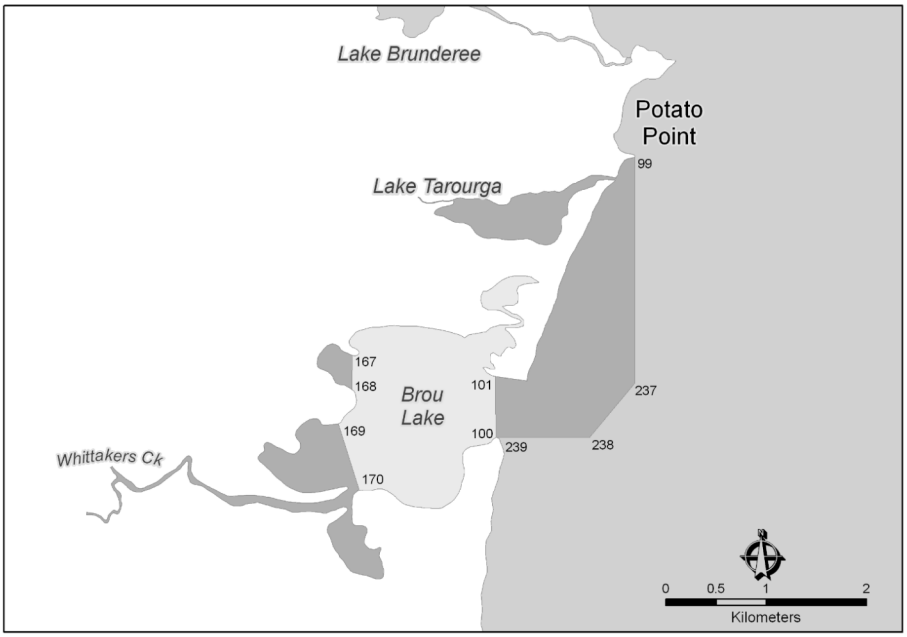
Lake Brunderee
Potato Point
99
Lake Tarourga
167
168
Brou Lake
101
237
169
100
239
238
Whittakers Ck
170
0
0.5
1
2
Kilometers

Map 14

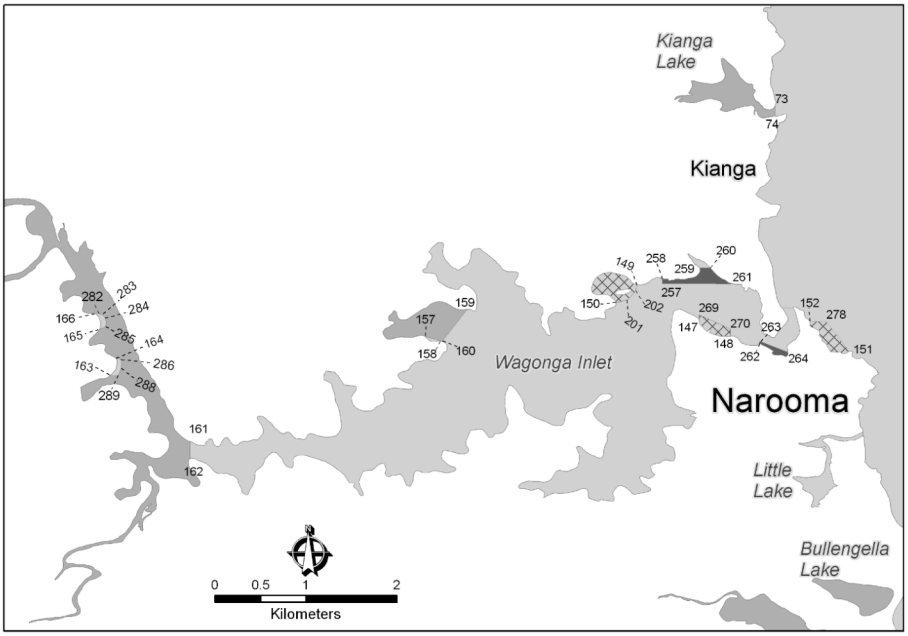
Kianga Lake
73
74
Kianga
149
258
259
260
261
257
150
202
201
269
147
270
263
148
262
264
152
278
151
159
157
158
160
Wagonga Inlet
Narooma
282
283
284
166
165
285
164
286
163
288
289
161
162
Little Lake
Bullengella Lake
0
0.5
1
2
Kilometers

Map 15

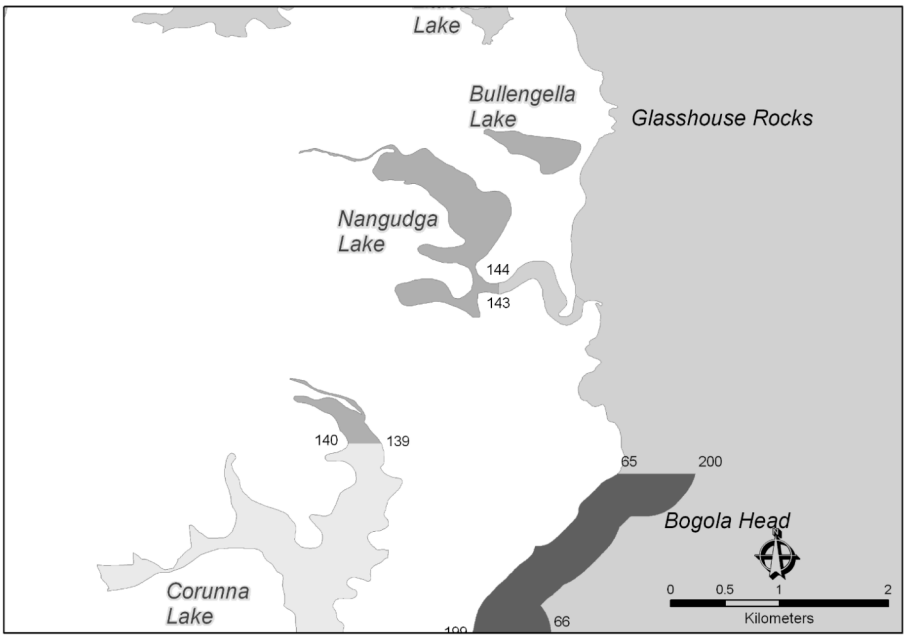
Lake
Bullengella Lake
Glasshouse Rocks
Nangudga Lake
144
143
140
139
65
200
Bogola Head
Corunna Lake
66
0
0.5
1
2
Kilometers

Map 16

193
194
192
195
196
Montague Island
106
107
108
102
109
103
0
0.5
1
2
Kilometers

Map 17

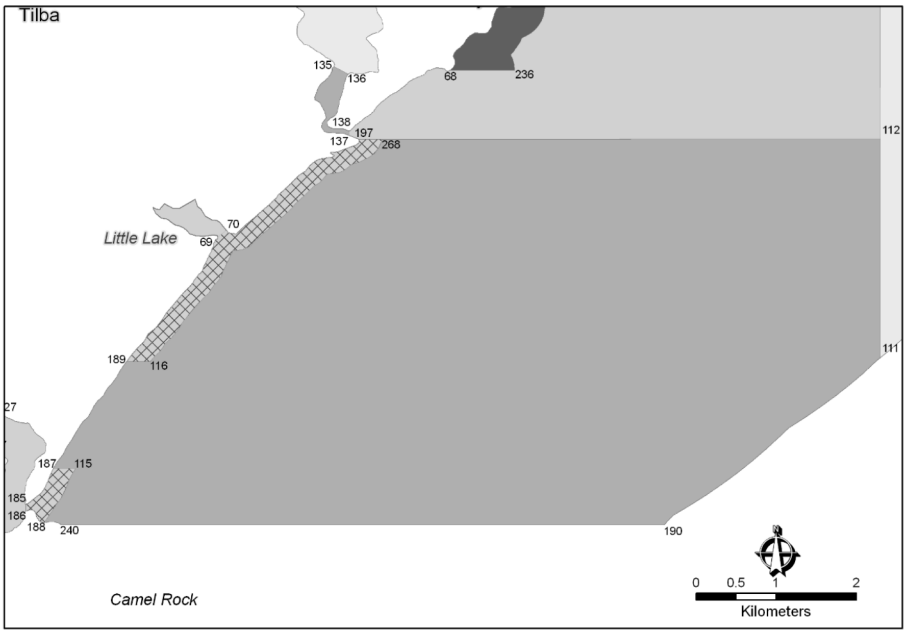
Tilba
135
136
68
236
138
197
137
268
112
Little Lake
70
69
189
116
111
27
187
115
185
186
188
240
190
Camel Rock
0
0.5
1
2
Kilometers

Map 18

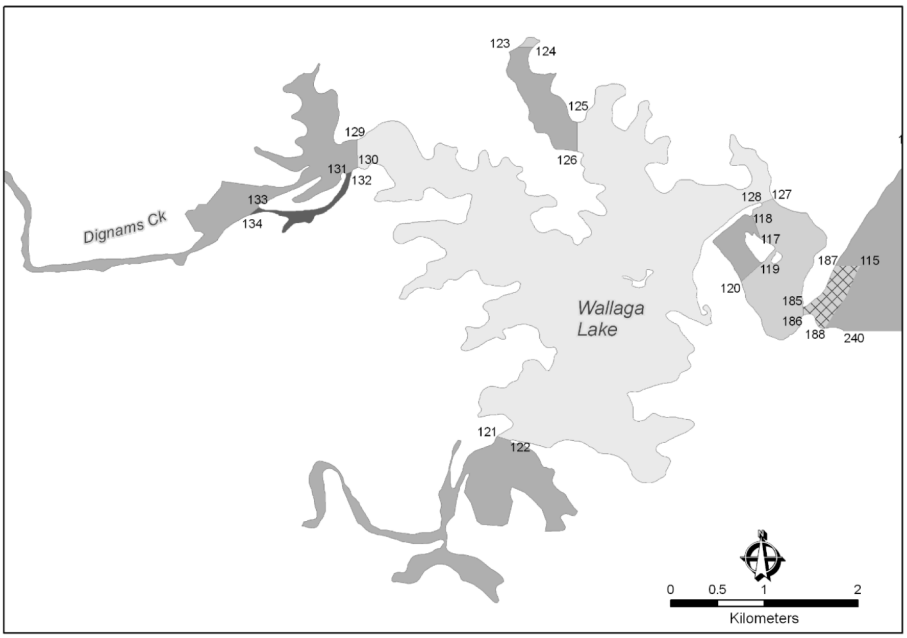

Map legend

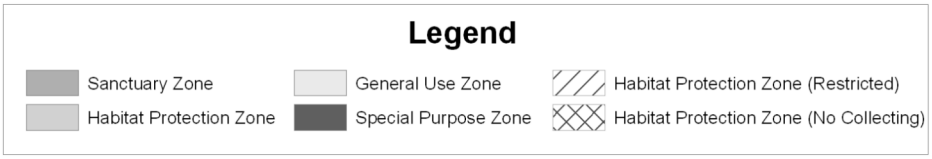

Division 11 Tables

Table A—Plants that may be taken in habitat protection zones

Common name	Class/Family	Species
Sea lettuce	Family Ulvaceae	*Ulva lactuca*
Bait weed	Family Ulvaceae	*Enteromorpha intestinalis*

Table B—Fish that may be taken in habitat protection zones

Common name	Class/Family	Species
Finfish	Class Osteichthyes	All species (except any specified in Schedule 4 to the *Fisheries Management Act 1994*)
Sharks and rays	Class Chondrichthyes	All species (except any specified in Schedule 4 to the *Fisheries Management Act 1994*)
Eastern rock lobsters, southern rock lobsters	Family Palinuridae	*Jasus verreauxi*, *Jasus edwardsii*
Prawns	Family Penaeidae	All species (except any specified in Schedule 4 to the *Fisheries Management Act 1994*)
Octopus	Family Octopodidae	All species (except any specified in Schedule 4 to the *Fisheries Management Act 1994*)
Squid, cuttlefish	Family Sepiidae	All species (except any specified in Schedule 4 to the *Fisheries Management Act 1994*)
Arrow squid, southern calamari	Family Loliginidae	*Nototodarus gouldi*, *Sepioteuthis australis*
Commercial scallops, doughboy scallops	Family Pectinidae	*Pecten fumatus*, *Chlamys asperrimus*
Blue mussels	Family Mytilidae	*Mytilus planulatus*
Sydney cockles	Family Arcidae	*Ostrea angasi*
Mud oysters	Family Osteridae	*Ostrea angasi*
Sea urchins	Class Echinoidea	*Centrostephanus rodgersii*, *Heliocidaris erythrogramma*

Common name	Class/Family	Species
Beach worms	Family Onuphidae	All species (except any specified in Schedule 4 to the *Fisheries Management Act 1994*)
Ghost shrimp, marine yabbies (nippers)	Family Callianassidae	*Callianassa* spp.
Mud crabs, blue swimmer crabs	Family Portunidae	*Scylla serrata*, *Portunus pelagicus*
Rock crabs	Family Grapsidae	All species
Oysters	Family Ostreidae	*Saccostrea* spp. and *Crassostrea* spp.
Pipis	Family Donacidae	All species (except any specified in Schedule 4 to the *Fisheries Management Act 1994*)
Turban shell	Family Turbinadae	*Turbo* spp.
Abalone	Family Haliotidae	*Haliotis rubra*
Periwinkles	Family Trochidae	*Austrocochlea* spp.
Bloodworms	Family Opheliidae	*Armandia* spp.

Note. Bag and size limits apply and are specified in the *Fisheries Management Act 1994*.

Table C—Protected species

Common name	Class/Subclass/Family/ Order	Species
Soft corals and gorgonians	Subclass Octocorallia	All species
Hard corals	Order Scleractinia	All species
Black corals	Order Antipatharia	All species
Sea anemones	Order Actinaria	All species
Zoanthids	Order Zoanthidea	All species
Corallimorphs	Order Corallimorpharia	All species
Seahorses, pipefishes	Family Syngnathidae	All species

Note. Bag and size limits apply and are specified in the *Fisheries Management Act 1994*.

Table D—Designated beaches in which hauling is permitted

Bull Pup Beach
North Durras Beach
Long Beach
Wimbie Beach
Rosedale Beach
Barlings Beach
Broulee Beach
Shark Bay Beach
Congo Beach
Meringo Beach
Maloneys Beach
Wallaga Beach
Tuross Beach
Bengello Beach
Brou Beach

Table E—Habitat protection zones in which handpicking is prohibited

Bingie (Grey Rocks) habitat protection zone
Meringo-Mullimburra Point habitat protection zone
Bingie Bingie Point habitat protection zone
Guerrilla Bay habitat protection zone
Clear Point habitat protection zone
Black Bream Point habitat protection zone
Wagonga Head habitat protection zone
Lewis Island habitat protection zone
North Wallaga Beach habitat protection zone
South Wallaga Beach habitat protection zone
Wagonga Forest (1) habitat protection zone
Wagonga Forest (2) habitat protection zone